




LITTLE

Estuary Station

Ennis Ln

R132

1



Legend

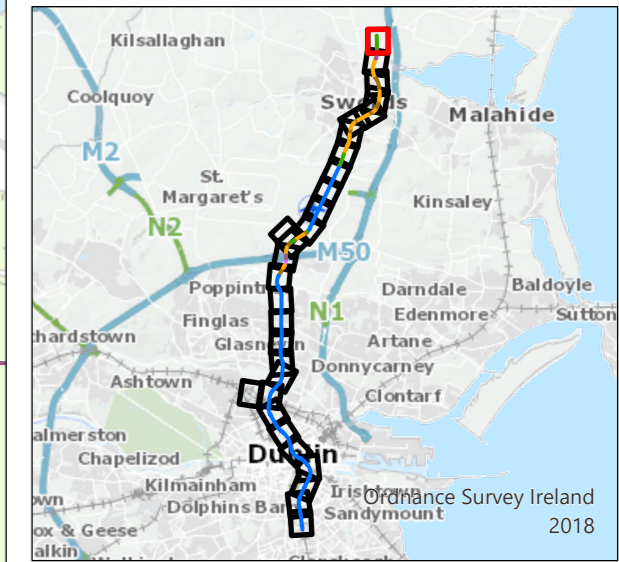
Alignment

Surface

Viaduct

Station Locations

Properties to be demolished



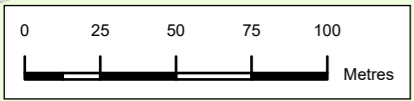
P02	21/6/22	Final Issue	JL	RH	RH	NC
Rev.	Date	Purpose of revision	Drawn	Check'd	Rev'd	Appr'd



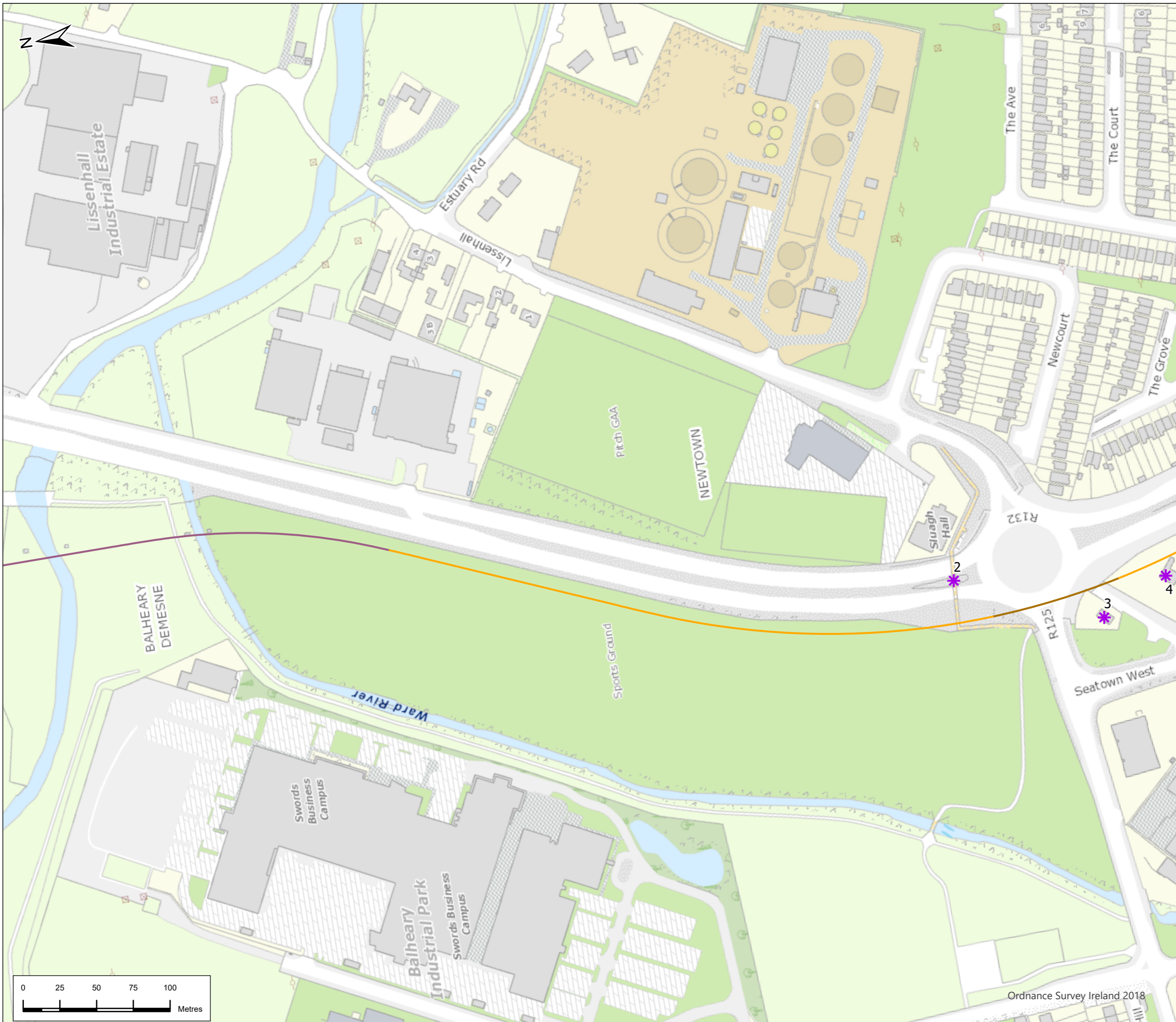
Drawing Title
Figure 5.3 Properties to be Demolished
 Sheet 1 of 30

Drawing Status	FINAL	
Scale @ A3	1:2,500	DO NOT SCALE
Jacobs No.	32108600	
Client No.		
Drawing No.	ML1-JAI-EIA-ROUT_XX-DR-Y-05034	Rev P02

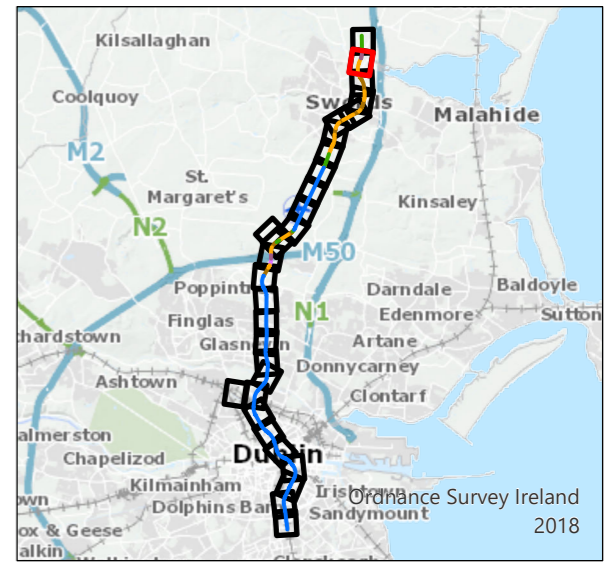
This drawing is not to be used in whole or in part other than for the intended purpose and project as defined on this drawing. Refer to the contract for full terms and conditions.



Ordnance Survey Ireland 2018



- ### Legend
- Alignment**
- Cut & Cover
 - Retained Cut
 - Viaduct
 - ✱ Properties to be demolished



P02	21/6/22	Final Issue	JL	RH	RH	NC
Rev.	Date	Purpose of revision	Drawn	Check'd	Rev'd	Appr'd

**JACOBS
IDOM**

Client

TII
Bonnegar Iompar Eireann
Transport Infrastructure Ireland

Project

METROLINK

Drawing Title

Figure 5.3 Properties to be Demolished
Sheet 2 of 30

Drawing Status

FINAL

Scale @ A3

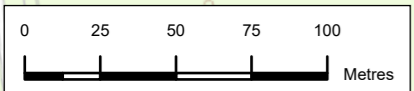
1:2,500 DO NOT SCALE

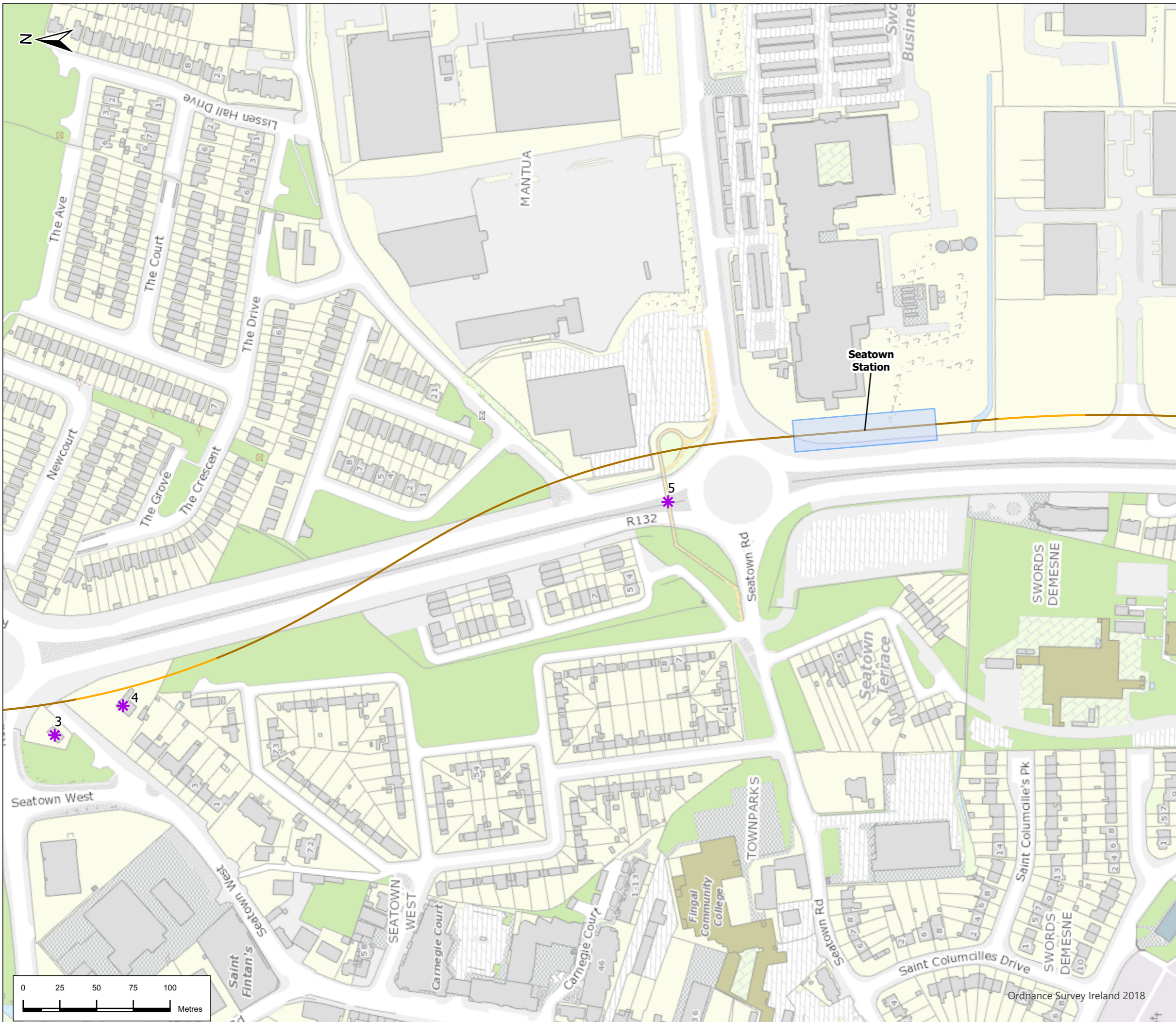
Jacobs No. 32108600

Drawing No. ML1-JAI-EIA-ROUT_XX-DR-Y-05035

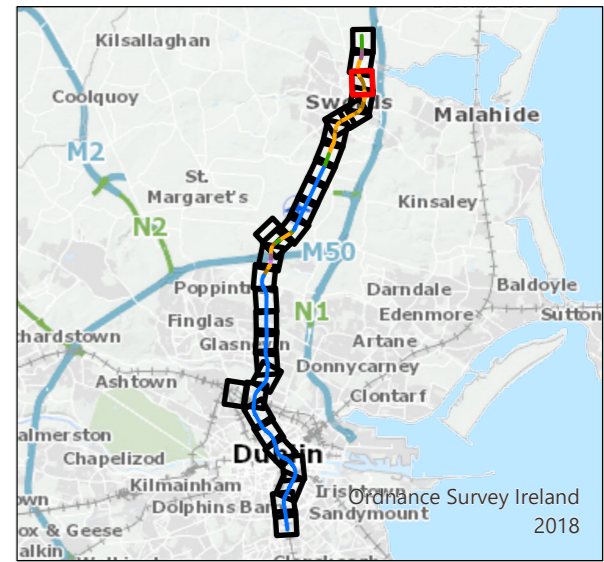
Rev
P02

This drawing is not to be used in whole or in part other than for the intended purpose and project as defined on this drawing. Refer to the contract for full terms and conditions.

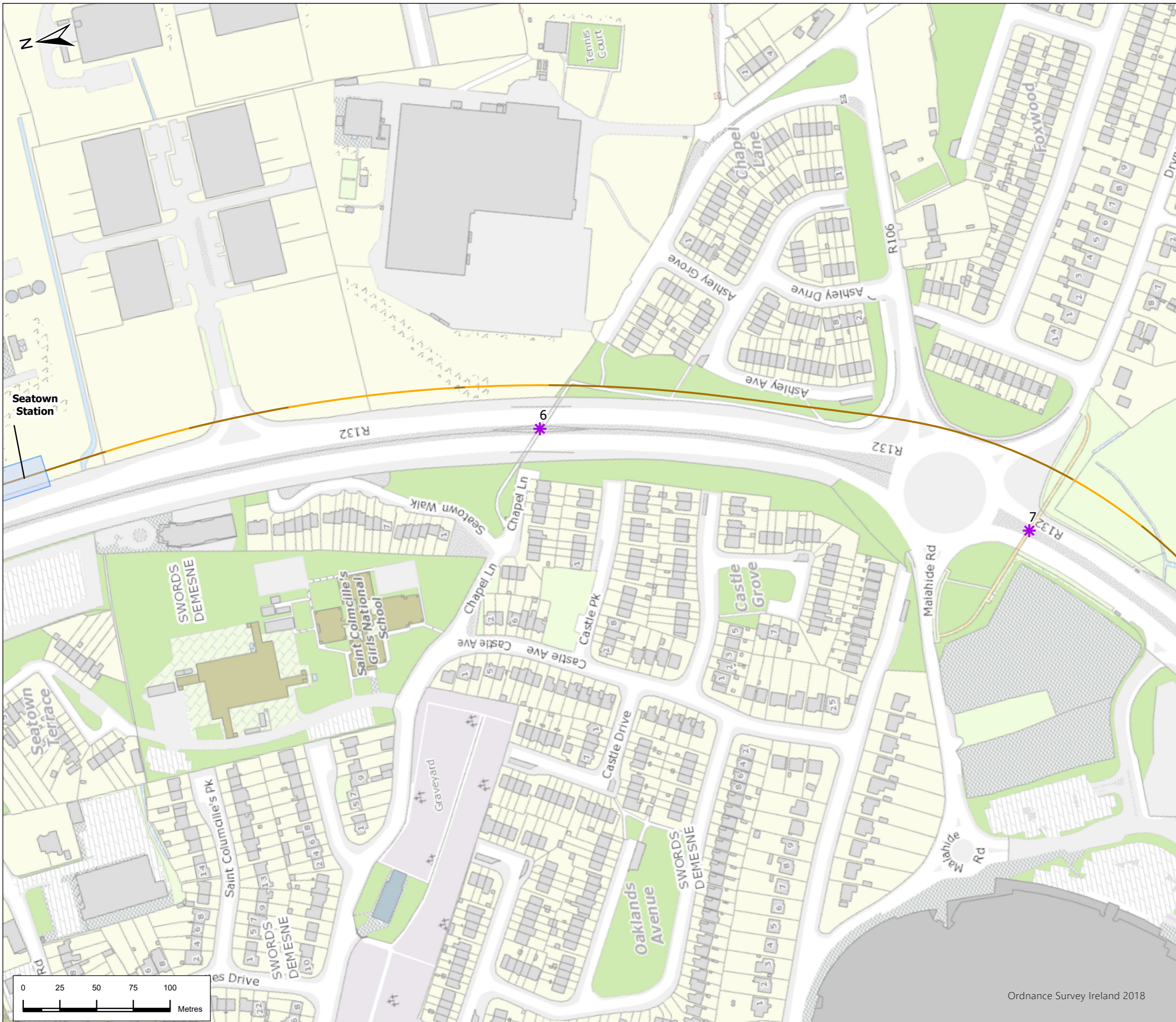




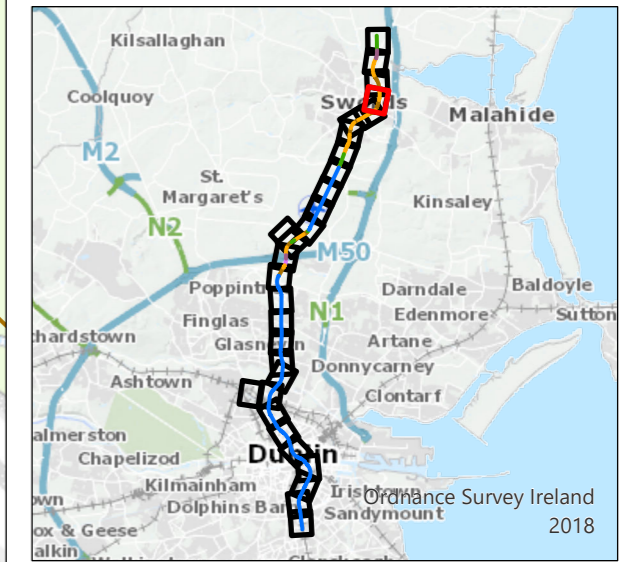
- ### Legend
- Alignment**
- Cut & Cover
 - Retained Cut
 - Station Locations
 - * Properties to be demolished



P02	21/6/22	Final Issue	JL	RH	RH	NC
Rev.	Date	Purpose of revision	Drawn	Check'd	Rev'd	App'r'd
JACOBS IDOM						
Client TII Bonnegar Iompair Éireann Transport Infrastructure Ireland						
Project METROLINK						
Drawing Title Figure 5.3 Properties to be Demolished Sheet 3 of 30						
Drawing Status FINAL						
Scale @ A3		1:2,500	DO NOT SCALE			
Jacobs No.		32108600				
Client No.						
Drawing No.		ML1-JAI-EIA-ROUT_XX-DR-Y-05036	Rev		P02	
This drawing is not to be used in whole or in part other than for the intended purpose and project as defined on this drawing. Refer to the contract for full terms and conditions.						



- ### Legend
- Alignment**
- Cut & Cover
 - Retained Cut
 - Station Locations
 - * Properties to be demolished

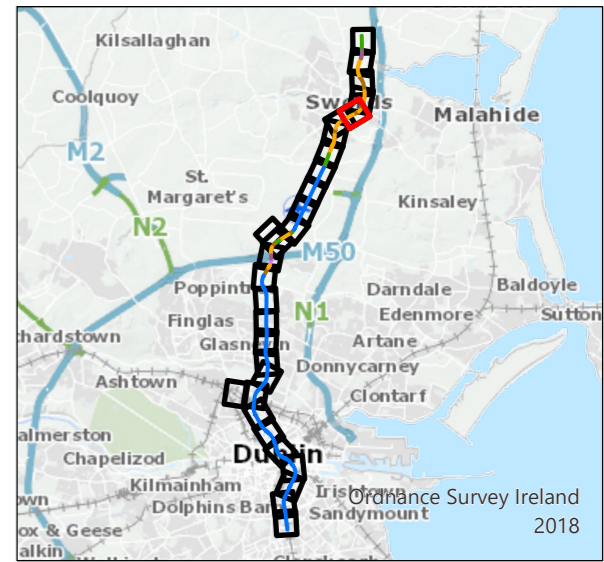


P02	21/6/22	Final Issue	JL	RH	RH	NC
Rev.	Date	Purpose of revision	Drawn	Check'd	Rev'd	Appr'd
JACOBS IDOM						
Client			TII <small>Bonnegar Iompar Eireann Transport Infrastructure Ireland</small>			
Project			METROLINK			
Drawing Title			Figure 5.3 Properties to be Demolished Sheet 4 of 30			
Drawing Status			FINAL			
Scale @ A3	1:2,500		DO NOT SCALE			
Jacobs No.	32108600					
Client No.						
Drawing No.	ML1-JAI-EIA-ROUT_XX-DR-Y-05037				Rev P02	



Legend

- Alignment**
- Cut & Cover
 - Retained Cut
 - Station Locations
 - * Properties to be demolished



P02	21/6/22	Final Issue	JL	RH	RH	NC
Rev.	Date	Purpose of revision	Drawn	Check'd	Rev'd	Appr'd

JACOBS
IDOM

Client
TII
Bonnegar Iompair Éireann
Transport Infrastructure Ireland

Project
METROLINK

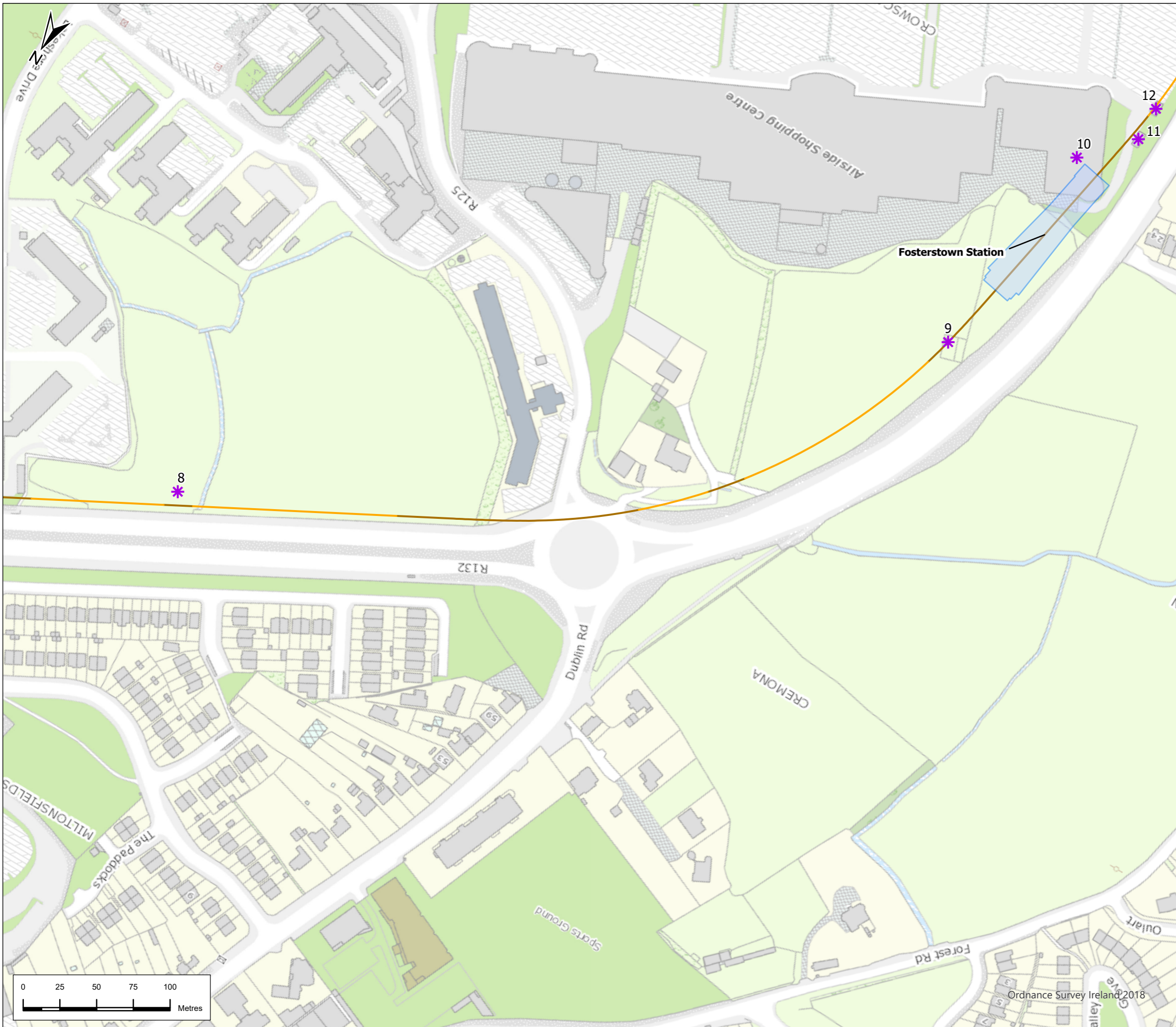
Drawing Title
**Figure 5.3 Properties to be Demolished
Sheet 5 of 30**

Drawing Status: **FINAL**

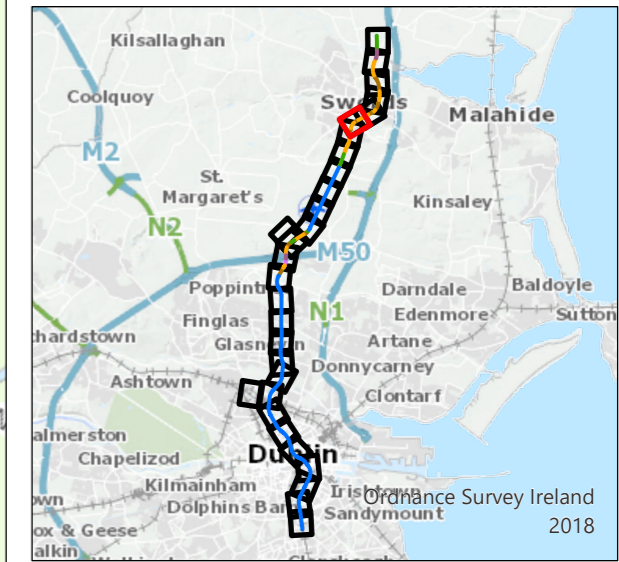
Scale @ A3: 1:2,500 DO NOT SCALE

Jacobs No.	32108600
Client No.	
Drawing No.	ML1-JAI-EIA-ROUT_XX-DR-Y-05038
Rev	P02

This drawing is not to be used in whole or in part other than for the intended purpose and project as defined in this drawing. Refer to the contract for full terms and conditions.



- ### Legend
- Alignment**
- Cut & Cover
 - Retained Cut
 - Station Locations
 - Properties to be demolished



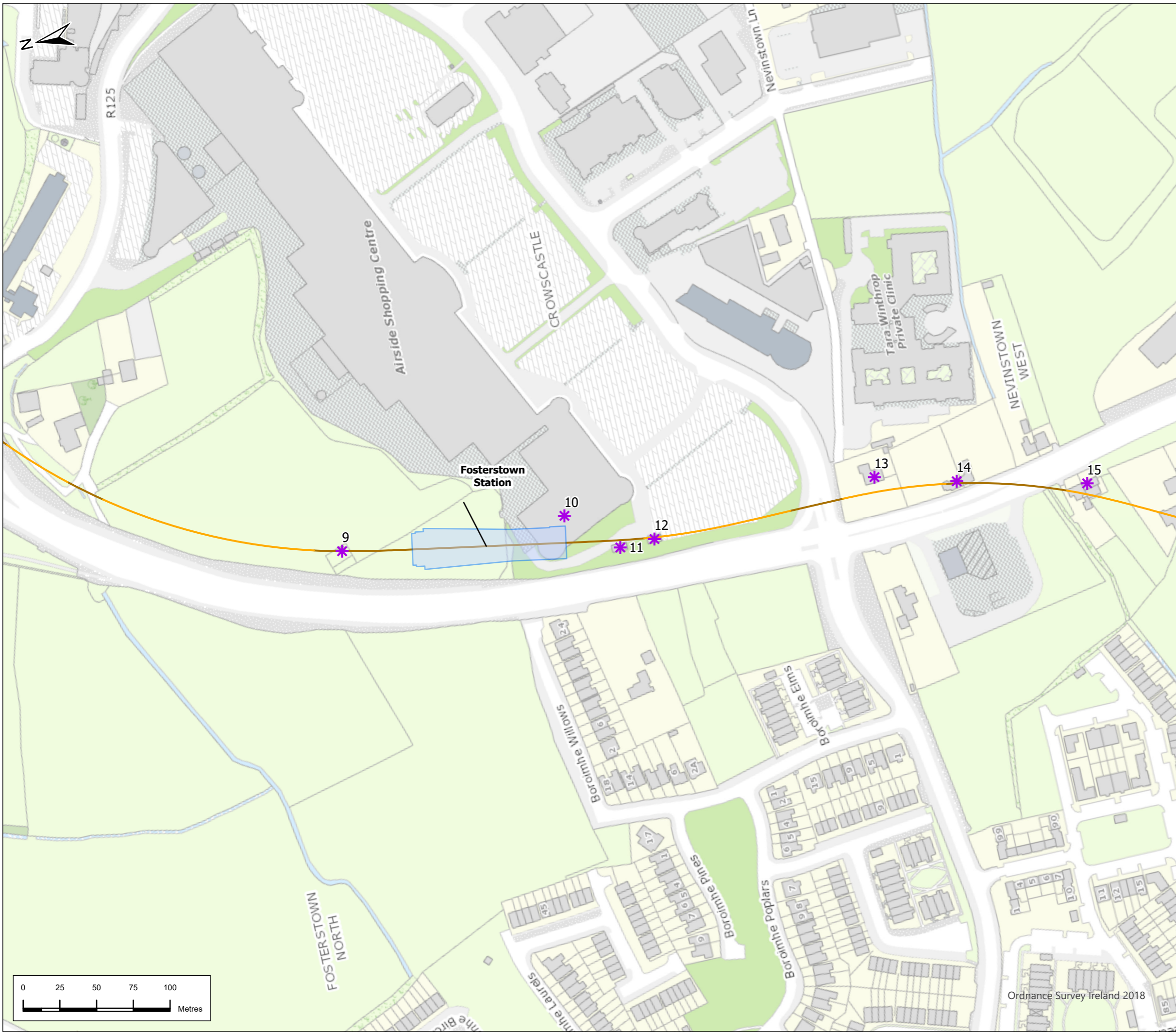
P02	21/6/22	Final Issue	JL	RH	RH	NC
Rev.	Date	Purpose of revision	Drawn	Check'd	Rev'd	Appr'd



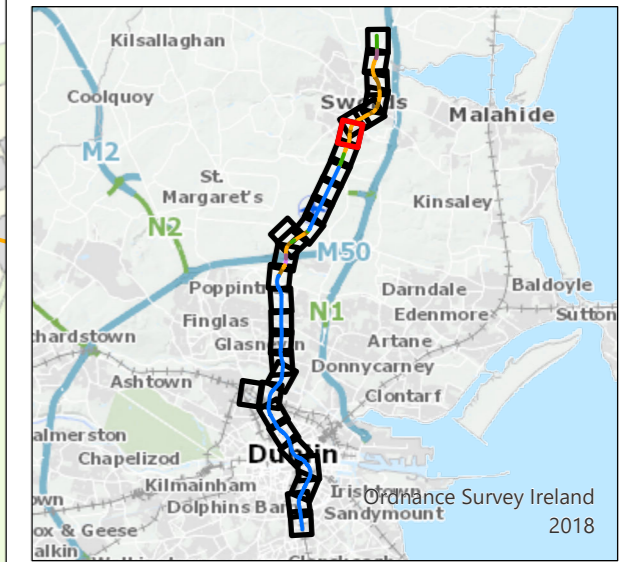
Drawing Title
Figure 5.3 Properties to be Demolished
 Sheet 6 of 30

Drawing Status	FINAL	
Scale @ A3	1:2,500	DO NOT SCALE
Jacobs No.	32108600	
Client No.		
Drawing No.	ML1-JAI-EIA-ROUT_XX-DR-Y-05061	Rev P02

This drawing is not to be used in whole or in part other than for the intended purpose and project as defined on this drawing. Refer to the contract for full terms and conditions.



- ### Legend
- Alignment**
- Cut & Cover
 - Retained Cut
 - Station Locations
 - * Properties to be demolished



P02	21/6/22	Final Issue	JL	RH	RH	NC
Rev.	Date	Purpose of revision	Drawn	Check'd	Rev'd	Appr'd

JACOBS
IDOM

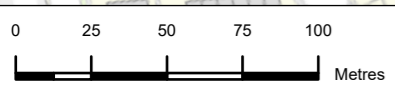
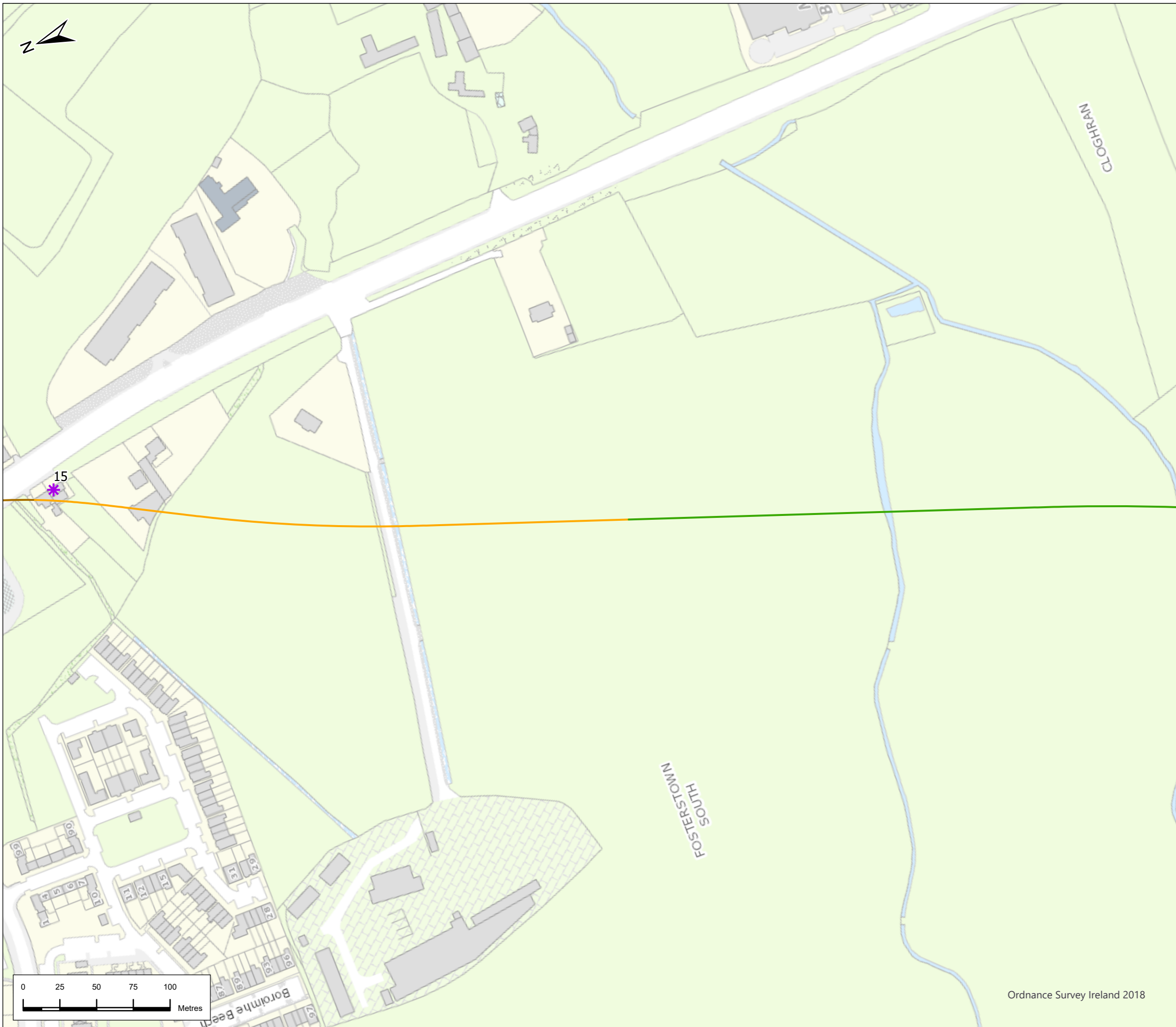
TII
Bonnéagar Iompair Éireann
Transport Infrastructure Ireland

METROLINK

Drawing Title
**Figure 5.3 Properties to be Demolished
Sheet 7 of 30**

Drawing Status	FINAL	
Scale @ A3	1:2,500	DO NOT SCALE
Jacobs No.	32108600	
Client No.		
Drawing No.	ML1-JAI-EIA-ROUT_XX-DR-Y-05039	Rev P02

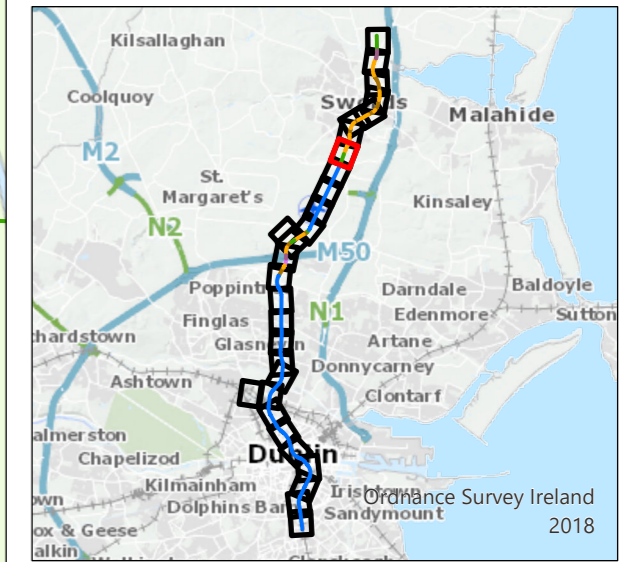
This drawing is not to be used in whole or in part other than for the intended purpose and project as defined in the drawing. Refer to the contract for full terms and conditions.



Legend

Alignment

- Cut & Cover
- Retained Cut
- Surface
- * Properties to be demolished



P02	21/6/22	Final Issue	JL	RH	RH	NC
Rev.	Date	Purpose of revision	Drawn	Check'd	Rev'd	Appr'd



Drawing Title
Figure 5.3 Properties to be Demolished
 Sheet 8 of 30

Drawing Status	FINAL	
Scale @ A3	1:2,500	DO NOT SCALE
Jacobs No.	32108600	
Client No.		
Drawing No.	ML1-JAI-EIA-ROUT_XX-DR-Y-05040	Rev P02

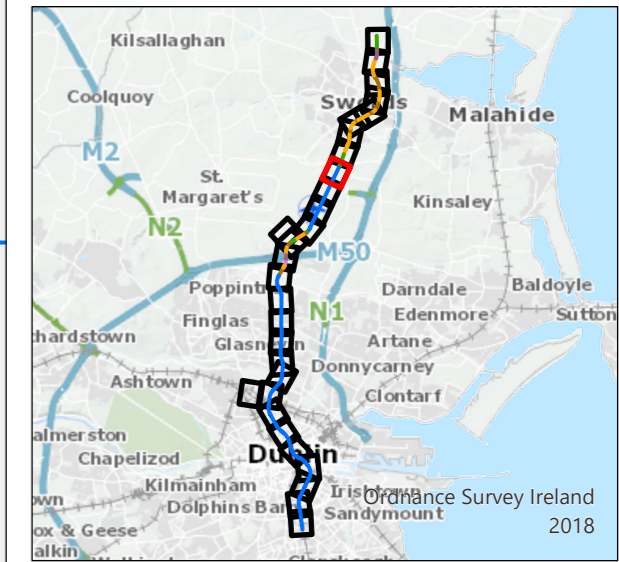
This drawing is not to be used in whole or in part other than for the intended purpose and project as defined on this drawing. Refer to the contract for full terms and conditions.



Legend

Alignment

- Cut & Cover
- Retained Cut
- Surface
- Tunnel



P02	21/6/22	Final Issue	JL	RH	RH	NC
Rev.	Date	Purpose of revision	Drawn	Check'd	Rev'd	Appr'd

JACOBS
IDOM

Client

 Bonneagar Iompair Éireann
 Transport Infrastructure Ireland

Project
METROLINK

Drawing Title
**Figure 5.3 Properties to be Demolished
 Sheet 9 of 30**

Drawing Status
FINAL

Scale @ A3
 1:2,500
 DO NOT SCALE

Jacobs No.
 32108600

Client No.
 Drawing No.
ML1-JAI-EIA-ROUT_XX-DR-Y-05041

Rev
P02

Ordnance Survey Ireland 2018

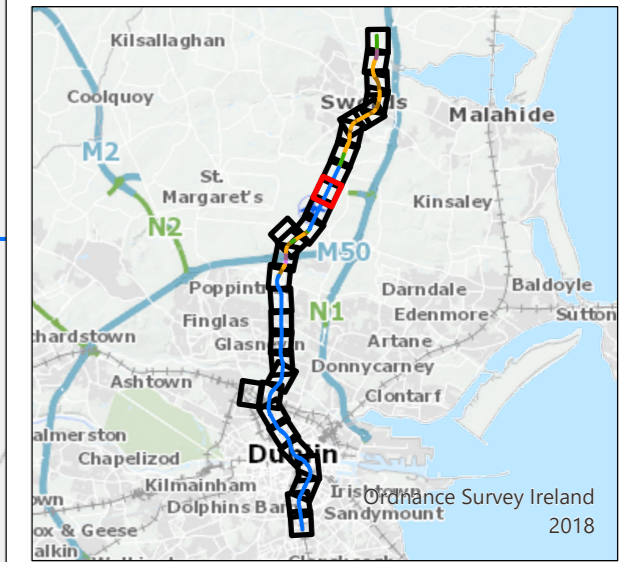
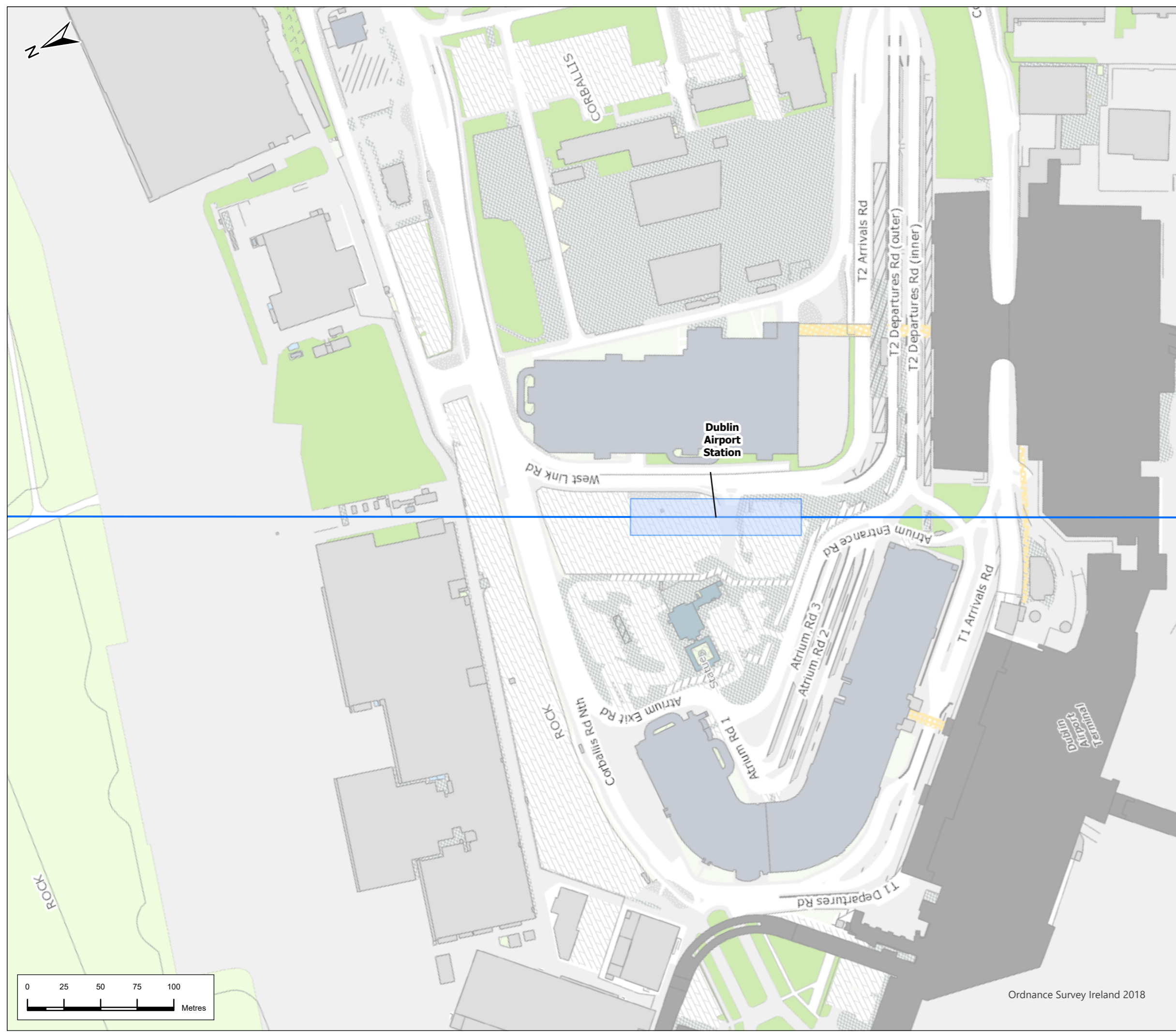


Legend

Alignment

 Tunnel

 Station Locations



P02	21/6/22	Final Issue	JL	RH	RH	NC
Rev.	Date	Purpose of revision	Drawn	Check'd	Rev'd	Appr'd

JACOBS
IDOM

Client
TII
Bonneagar Iompair Éireann
Transport Infrastructure Ireland

Project
METROLINK

Drawing Title
**Figure 5.3 Properties to be Demolished
Sheet 10 of 30**

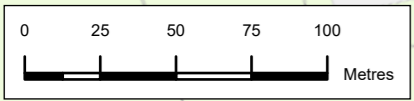
Drawing Status
FINAL

Scale @ A3
1:2,500
DO NOT SCALE

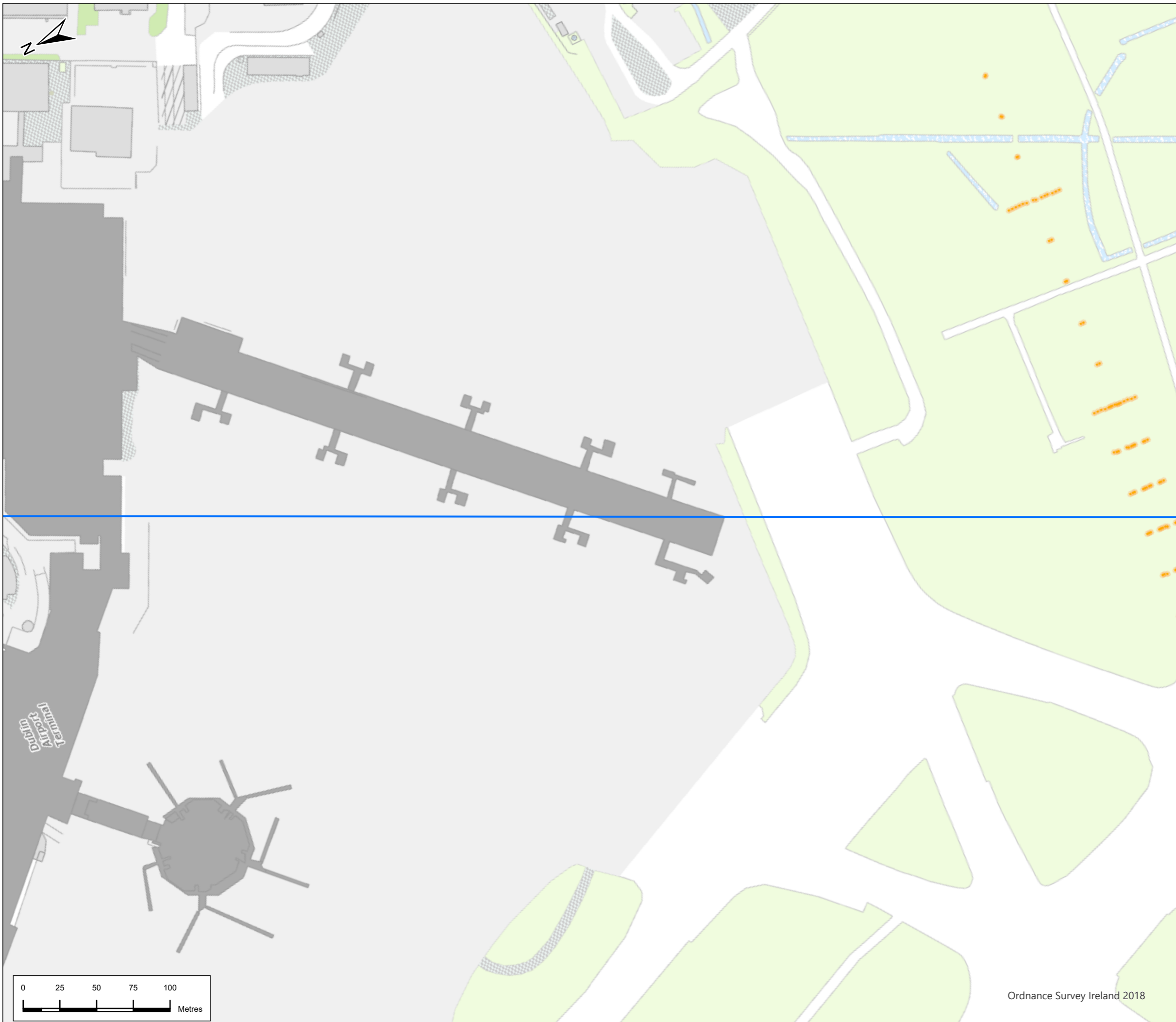
Jacobs No.
32108600

Drawing No.
ML1-JAI-EIA-ROUT_XX-DR-Y-05042
Rev
P02

This drawing is not to be used in whole or in part other than for the intended purpose and project as defined on this drawing. Refer to the contract for full terms and conditions.



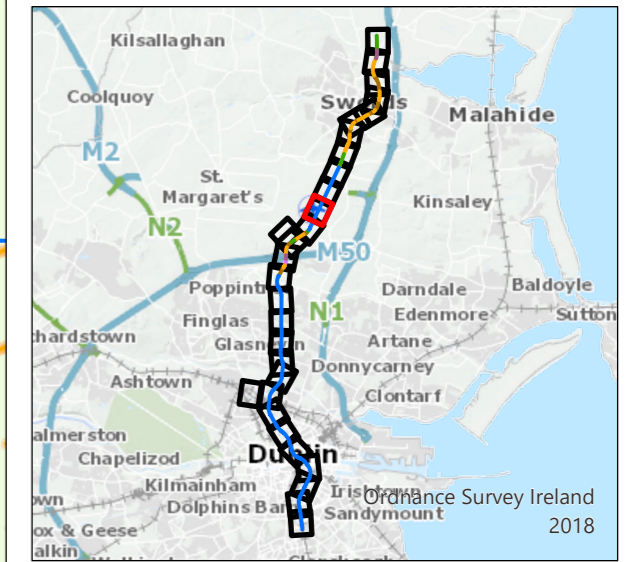
Ordnance Survey Ireland 2018



Legend

Alignment

— Tunnel



P02	21/6/22	Final Issue	JL	RH	RH	NC
Rev.	Date	Purpose of revision	Drawn	Check'd	Rev'd	Appr'd

JACOBS
IDOM

Client
TII
Bonneagar Iompair Éireann
Transport Infrastructure Ireland

Project
METROLINK

Drawing Title
**Figure 5.3 Properties to be Demolished
Sheet 11 of 30**

Drawing Status
FINAL

Scale @ A3
1:2,500
DO NOT SCALE

Jacobs No.
32108600

Client No.

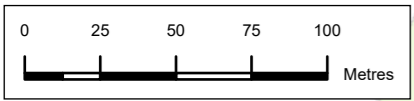
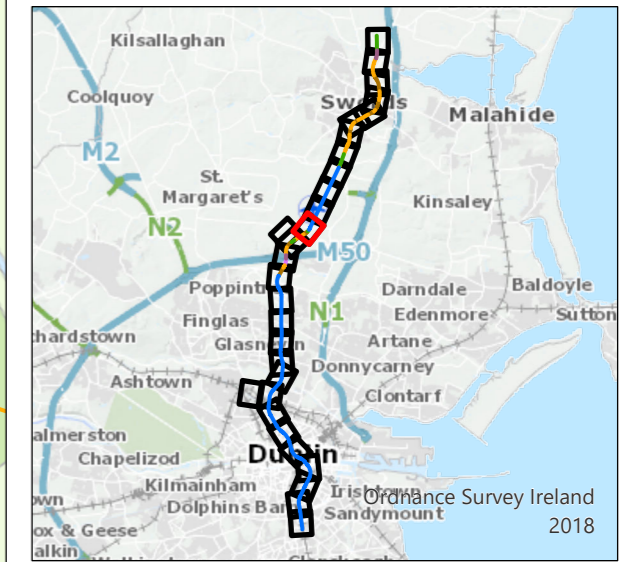
Drawing No.
ML1-JAI-EIA-ROUT_XX-DR-Y-05043
Rev
P02

This drawing is not to be used in whole or in part other than for the intended purpose and project as defined on this drawing. Refer to the contract for full terms and conditions.
Path: \\europa-jacobs.com\Dublin\Data\3\Sustainable Solutions\Metro North\11 - Mapping\Working\EMAR_Drawing\015 - Fig 5.3 Properties to be Demolished.aprx

Ordnance Survey Ireland 2018



- ### Legend
- Alignment**
- Cut & Cover
 - Retained Cut
 - Surface
 - Tunnel
 - * Properties to be demolished



Ordnance Survey Ireland 2018

P02	21/6/22	Final Issue	JL	RH	RH	NC
Rev.	Date	Purpose of revision	Drawn	Check'd	Rev'd	Appr'd

JACOBS
IDOM

Client
TII
Bonneagair Iompair Éireann
Transport Infrastructure Ireland

Project
METROLINK

Drawing Title
**Figure 5.3 Properties to be Demolished
Sheet 12 of 30**

Drawing Status
FINAL

Scale @ A3: 1:2,500 **DO NOT SCALE**

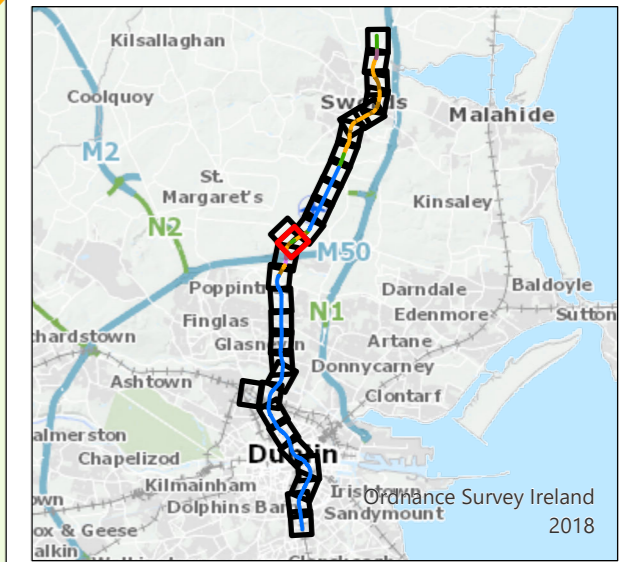
Jacobs No. 32108600
Client No.
Drawing No. **ML1-JAI-EIA-ROUT_XX-DR-Y-05044** Rev **P02**



Legend

Alignment

- Cut & Cover
- Retained Cut
- Surface
- * Properties to be demolished



P02	21/6/22	Final Issue	JL	RH	RH	NC
Rev.	Date	Purpose of revision	Drawn	Check'd	Rev'd	Appr'd

**JACOBS
IDOM**

Client

Project

METROLINK

Drawing Title

Figure 5.3 Properties to be Demolished
Sheet 13 of 30

Drawing Status

FINAL

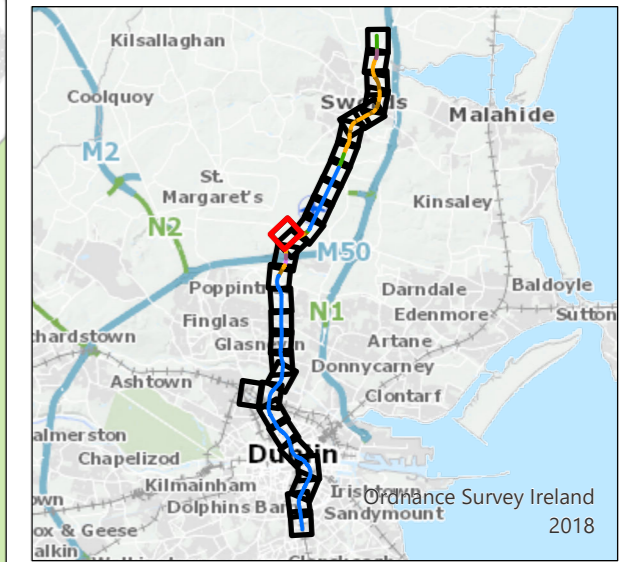
Scale @ A3	1:2,500	DO NOT SCALE
Jacobs No.	32108600	
Client No.		

Drawing No.	ML1-JAI-EIA-ROUT_XX-DR-Y-05045	Rev	P02
-------------	--------------------------------	-----	-----

This drawing is not to be used in whole or in part other than for the intended purpose and project as defined on this drawing. Refer to the contract for full terms and conditions.



- ### Legend
- Alignment**
- Cut & Cover
 - Surface
 - * Properties to be demolished



P02	21/6/22	Final Issue	JL	RH	RH	NC
Rev.	Date	Purpose of revision	Drawn	Check'd	Rev'd	App'r'd

JACOBS
IDOM

Client
TII
Bonneagar Iompair Éireann
Transport Infrastructure Ireland

Project
METROLINK

Drawing Title
**Figure 5.3 Properties to be Demolished
Sheet 14 of 30**

Drawing Status
FINAL

Scale @ A3: 1:2,500 **DO NOT SCALE**

Jacobs No.: 32108600
Client No.:
Drawing No.: **ML1-JAI-EIA-ROUT_XX-DR-Y-05062** Rev **P02**

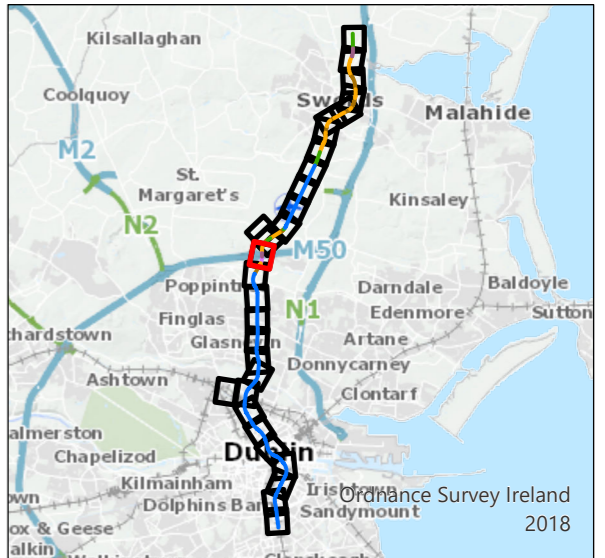
This drawing is not to be used in whole or in part other than for the intended purpose and project as defined on this drawing. Refer to the contract for full terms and conditions.



Legend

Alignment

- Cut & Cover
- Incline
- Retained Cut
- Viaduct
- * Properties to be demolished



P02	21/6/22	Final Issue	JL	RH	RH	NC
Rev.	Date	Purpose of revision	Drawn	Check'd	Rev'd	Appr'd

JACOBS
IDOM

Client
TII
Bonneagar Iompair Éireann
Transport Infrastructure Ireland

Project
METROLINK

Drawing Title
**Figure 5.3 Properties to be Demolished
Sheet 15 of 30**

Drawing Status
FINAL

Scale @ A3: 1:2,500 DO NOT SCALE

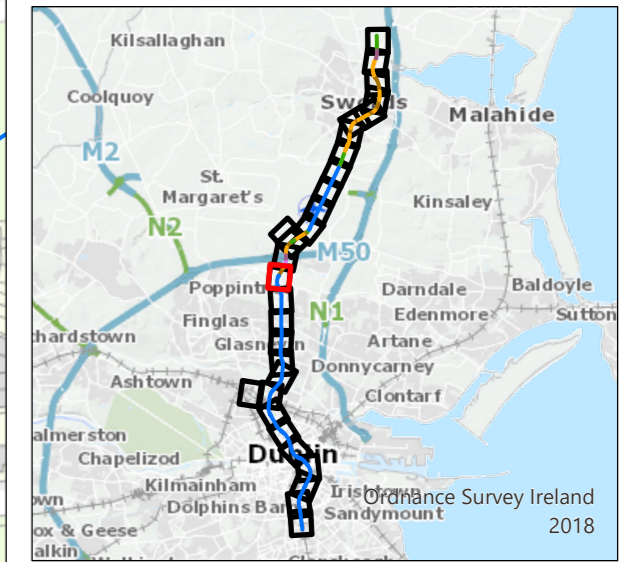
Jacobs No. 32108600

Drawing No. **ML1-JAI-EIA-ROUT_XX-DR-Y-05046** Rev **P02**

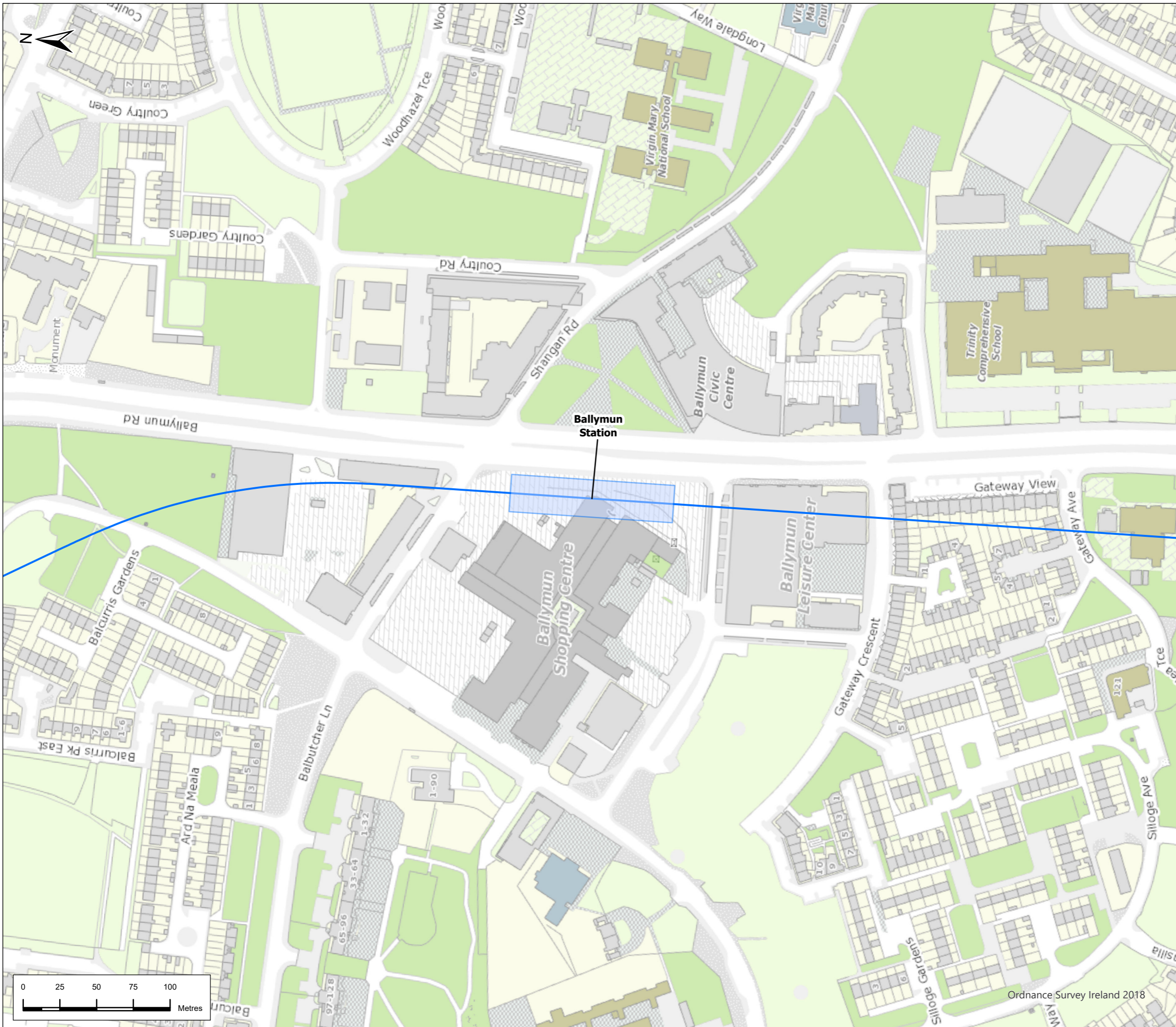
This drawing is not to be used in whole or in part other than for the intended purpose and project as defined on this drawing. Refer to the contract for full terms and conditions.



- ### Legend
- Alignment**
- Cut & Cover
 - Retained Cut
 - Tunnel
 - Station Locations
 - * Properties to be demolished



P02	21/6/22	Final Issue	JL	RH	RH	NC
Rev.	Date	Purpose of revision	Drawn	Check'd	Rev'd	Appr'd
JACOBS IDOM						
Client TII Bonnéagar Iompair Éireann Transport Infrastructure Ireland						
Project METROLINK						
Drawing Title Figure 5.3 Properties to be Demolished Sheet 16 of 30						
Drawing Status FINAL						
Scale @ A3		1:2,500	DO NOT SCALE			
Jacobs No.		32108600				
Client No.						
Drawing No.		ML1-JAI-EIA-ROUT_XX-DR-Y-05047	Rev		P02	

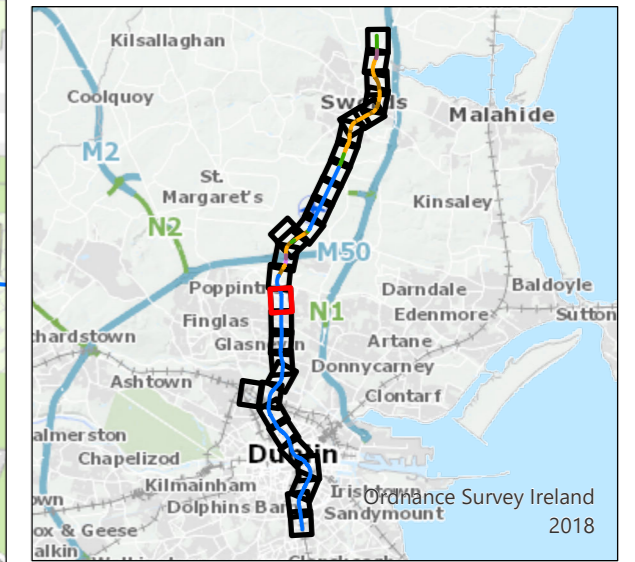


Legend

Alignment

 Tunnel

 Station Locations



P02	21/6/22	Final Issue	JL	RH	RH	NC
Rev.	Date	Purpose of revision	Drawn	Check'd	Rev'd	Appr'd

JACOBS
IDOM

Client
TII
Bonneagar Iompair Éireann
Transport Infrastructure Ireland

Project
METROLINK

Drawing Title
Figure 5.3 Properties to be Demolished
Sheet 17 of 30

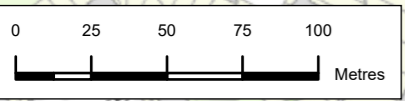
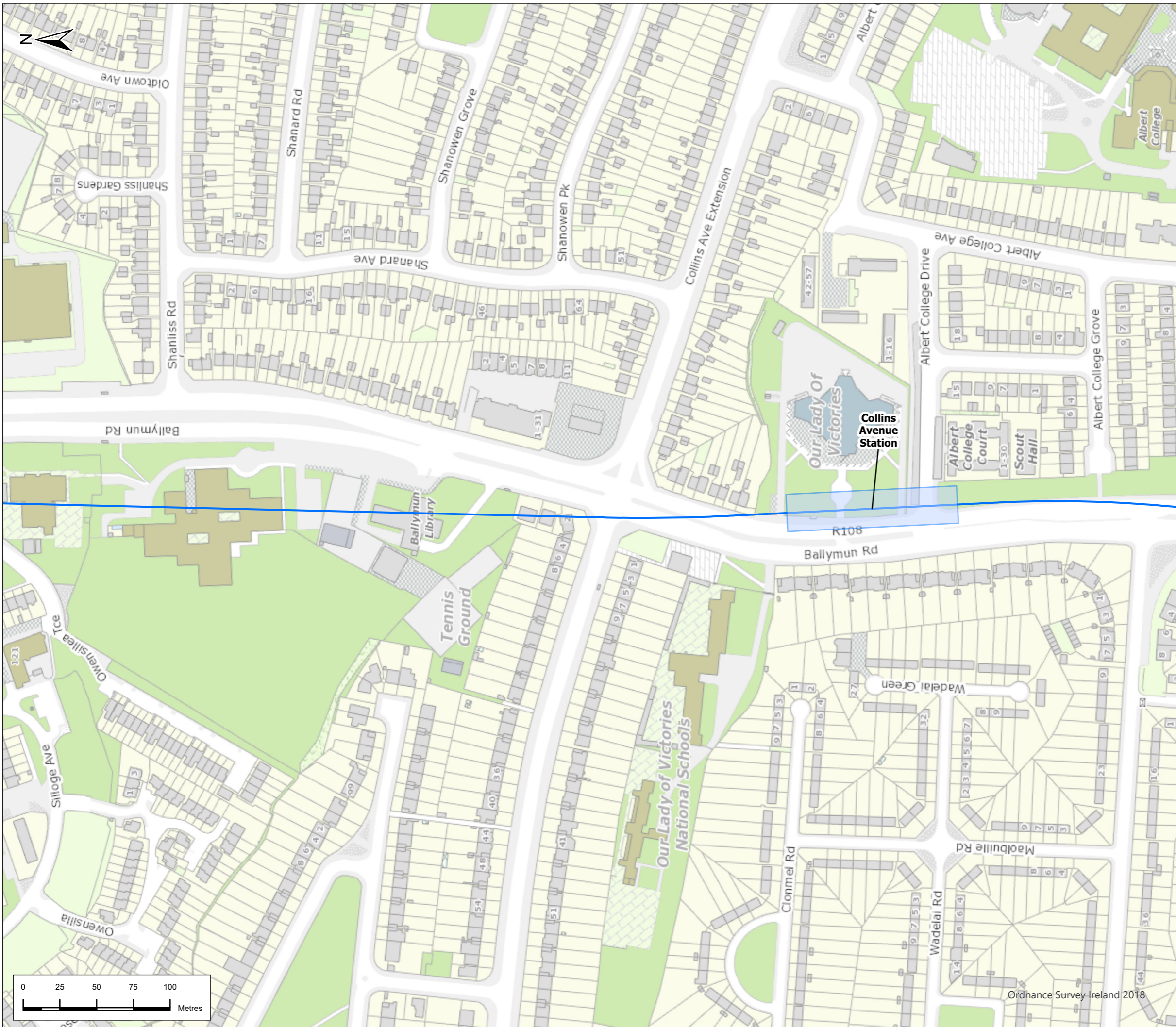
Drawing Status
FINAL

Scale @ A3
1:2,500
DO NOT SCALE

Jacobs No.
32108600

Client No.

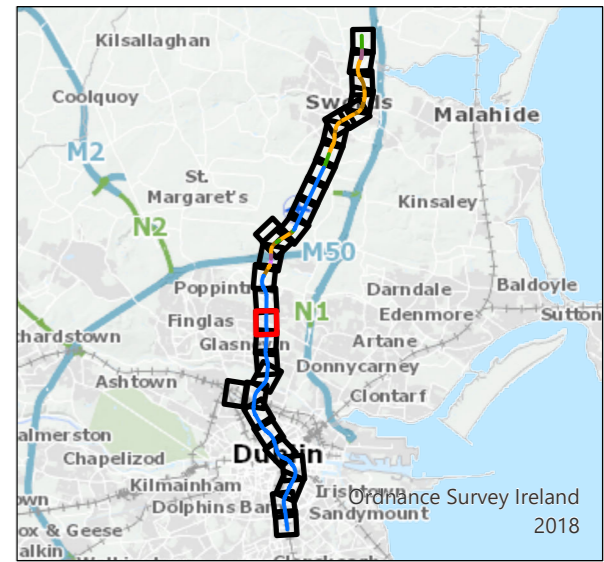
Drawing No.
ML1-JAI-EIA-ROUT_XX-DR-Y-05048
Rev
P02



Legend

Alignment

- Tunnel
- Station Locations



P02	21/6/22	Final Issue	JL	RH	RH	NC
Rev.	Date	Purpose of revision	Drawn	Check'd	Rev'd	Appr'd

JACOBS
IDOM

TII
Bonnegar Iompar Eireann
Transport Infrastructure Ireland

METROLINK

Drawing Title
Figure 5.3 Properties to be Demolished
Sheet 18 of 30

Drawing Status
FINAL

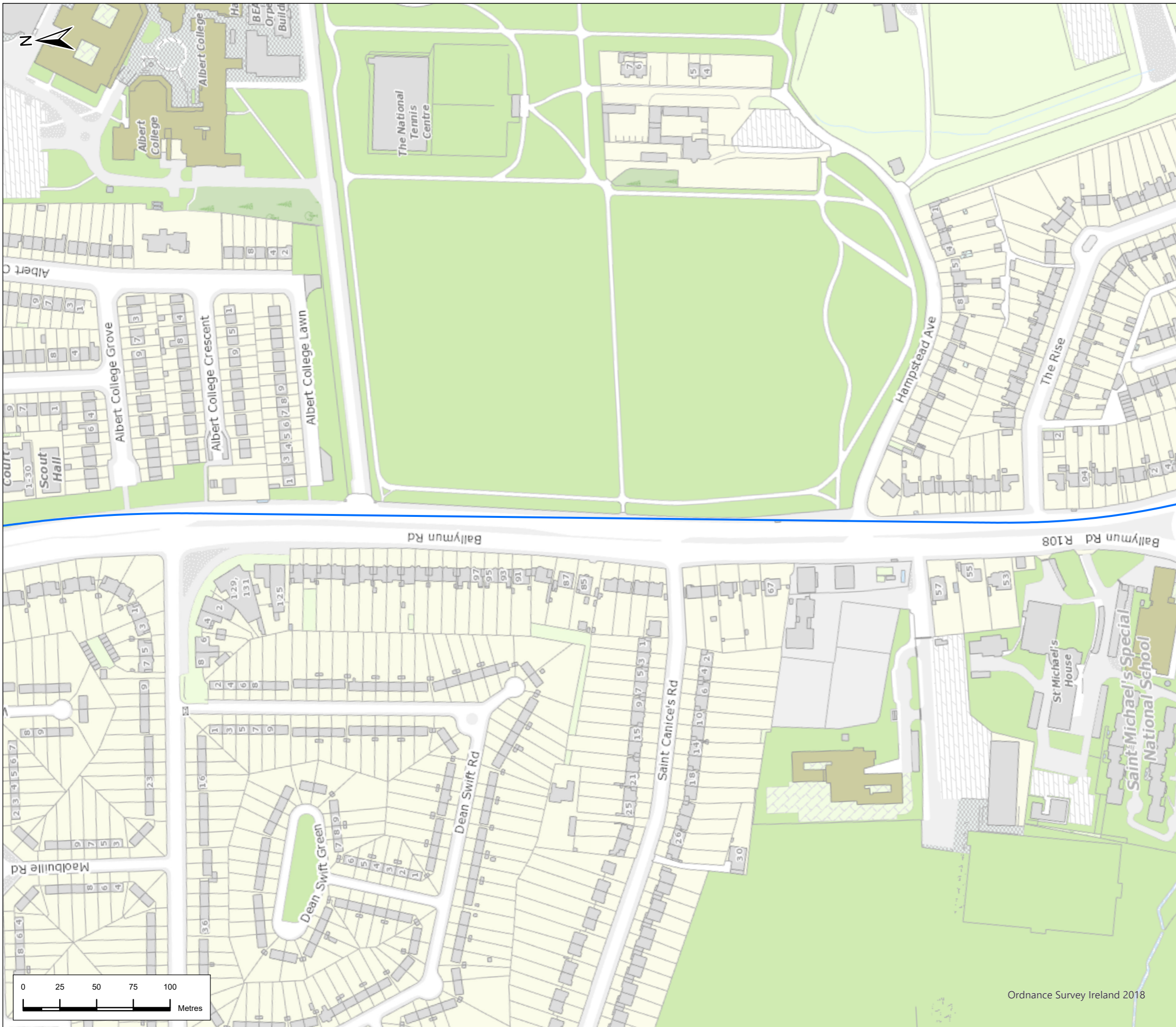
Scale @ A3
1:2,500 DO NOT SCALE

Jacobs No. 32108600


Client No.

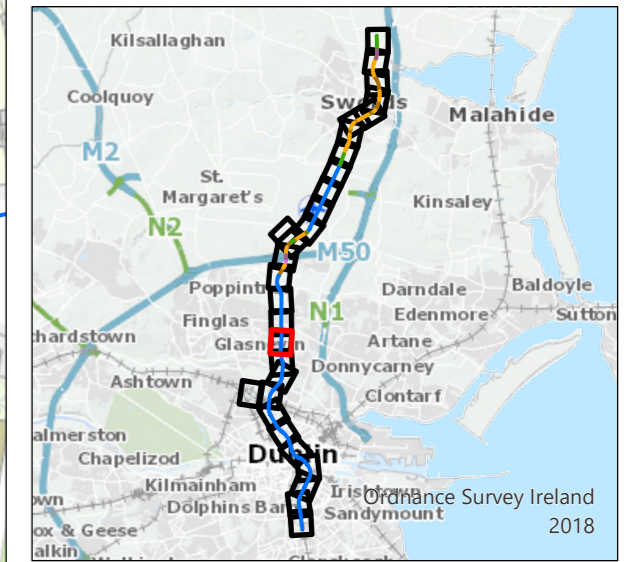
Drawing No. **ML1-JAI-EIA-ROUT_XX-DR-Y-05049** Rev **P02**

This drawing is not to be used in whole or in part other than for the intended purpose and project as defined on this drawing. Refer to the contract for full terms and conditions.



Legend

Alignment
 Tunnel



P02	21/6/22	Final Issue	JL	RH	RH	NC
Rev.	Date	Purpose of revision	Drawn	Check'd	Rev'd	Appr'd

JACOBS
IDOM

Client

 Bonnagar Iompar Eireann
 Transport Infrastructure Ireland

Project
METROLINK

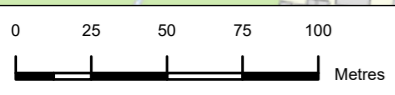
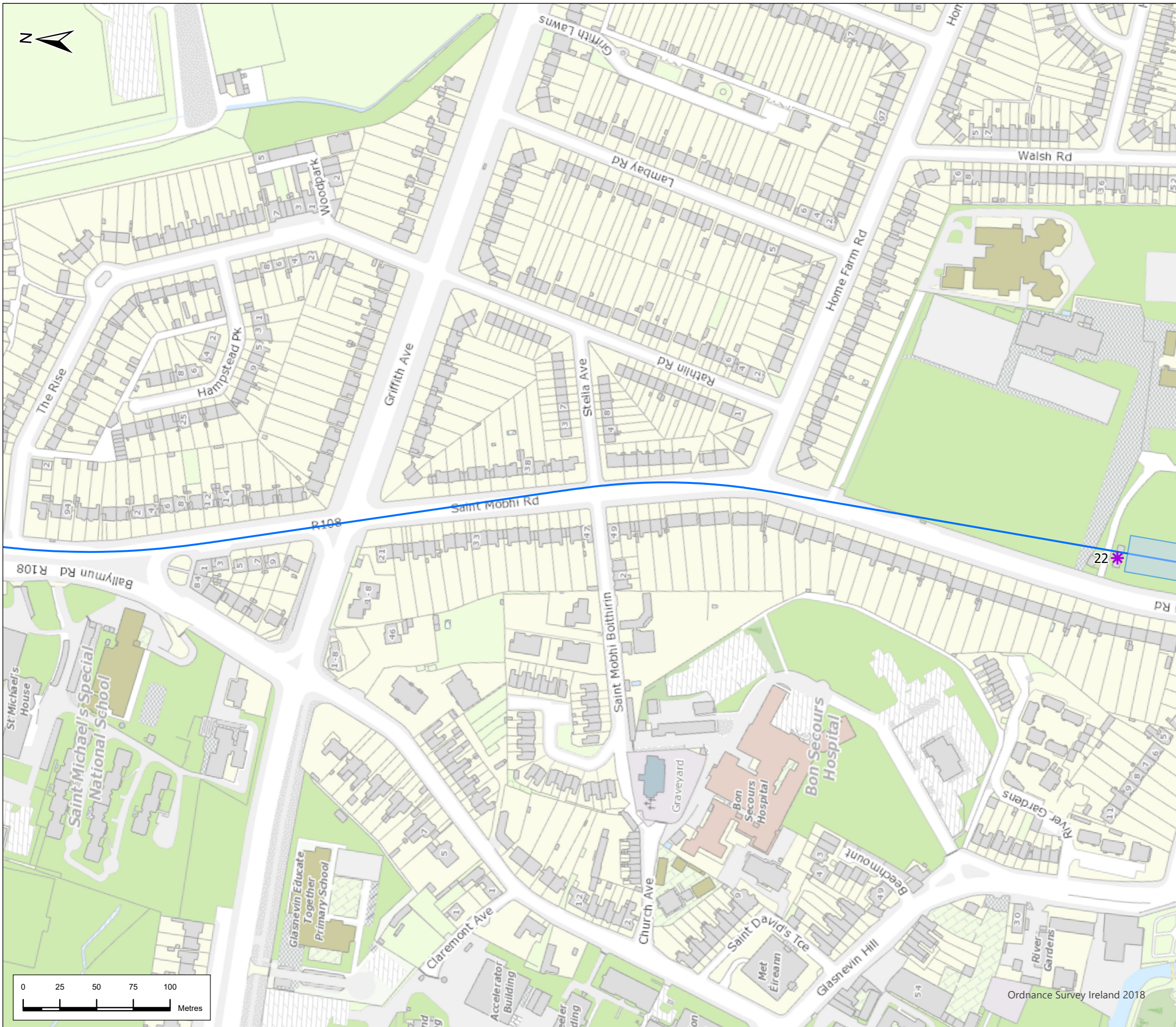
Drawing Title
Figure 5.3 Properties to be Demolished
Sheet 19 of 30

Drawing Status
FINAL

Scale @ A3
 1:2,500 DO NOT SCALE




Jacobs No. 32108600
 Client No.
 Drawing No. ML1-JAI-EIA-ROUT_XX-DR-Y-05050 Rev P02

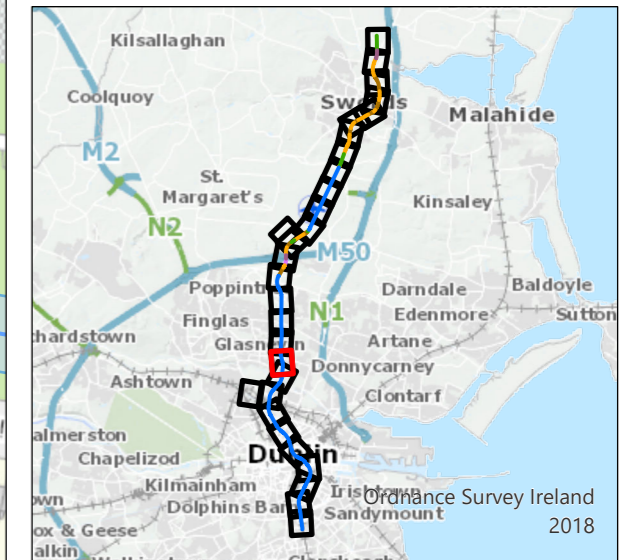
This drawing is not to be used in whole or in part other than for the intended purpose and project as defined on this drawing. Refer to the contract for full terms and conditions.



Legend

Alignment

-  Tunnel
-  Station Locations
-  Properties to be demolished



P02	21/6/22	Final Issue	JL	RH	RH	NC
Rev.	Date	Purpose of revision	Drawn	Check'd	Rev'd	Appr'd



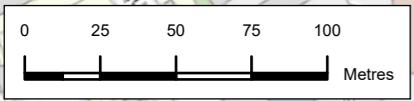
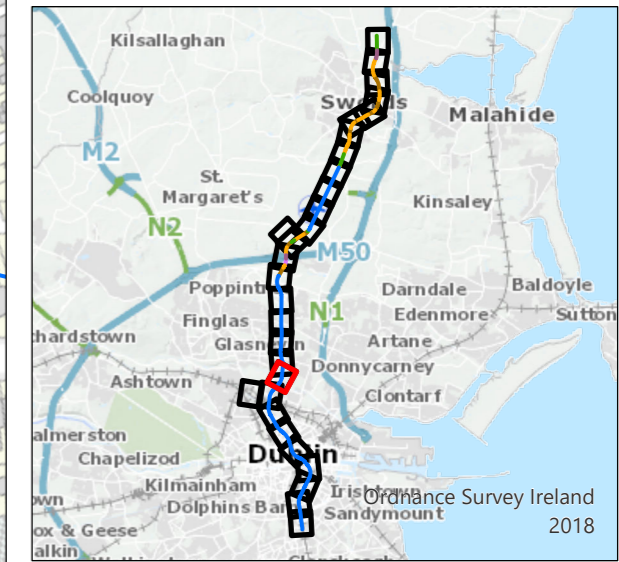
Drawing Title
Figure 5.3 Properties to be Demolished
Sheet 20 of 30

Drawing Status	FINAL	
Scale @ A3	1:2,500	DO NOT SCALE
Jacobs No.	32108600	
Client No.		
Drawing No.	ML1-JAI-EIA-ROUT_XX-DR-Y-05051	Rev P02

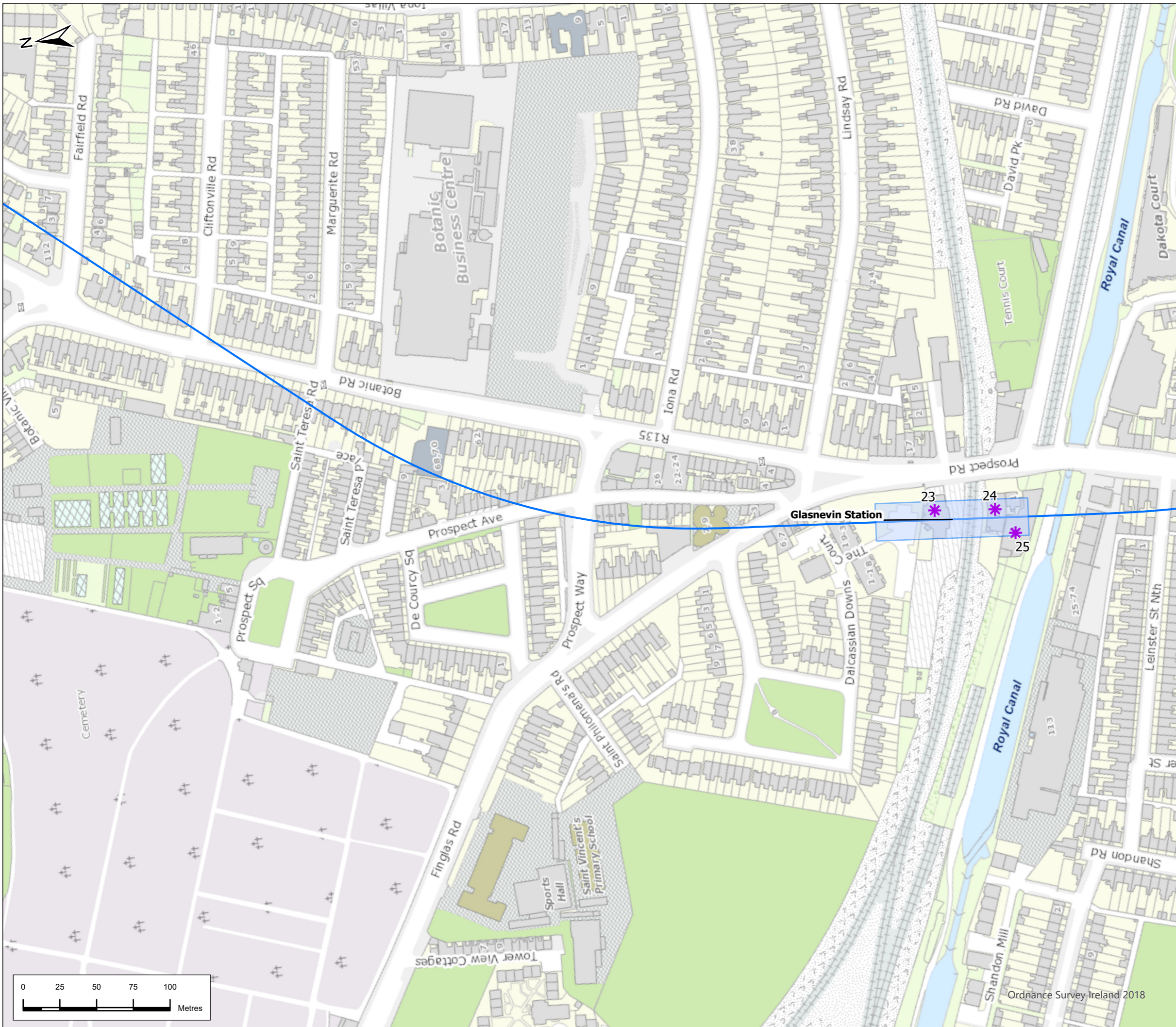
This drawing is not to be used in whole in or part other than for the intended purpose and project as defined on this drawing. Refer to the contract for full terms and conditions.



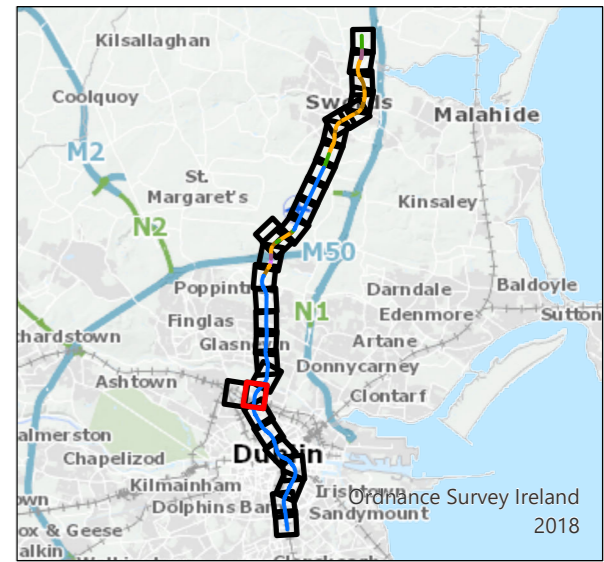
- ### Legend
- Alignment**
- Tunnel
 - Station Locations
 - * Properties to be demolished



P02	21/6/22	Final Issue	JL	RH	RH	NC
Rev.	Date	Purpose of revision	Drawn	Check'd	Rev'd	Appr'd
JACOBS IDOM						
Client TII Bonnegar Iompair Éireann Transport Infrastructure Ireland						
Project METROLINK						
Drawing Title Figure 5.3 Properties to be Demolished Sheet 21 of 30						
Drawing Status FINAL						
Scale @ A3	1:2,500		DO NOT SCALE			
Jacobs No.	32108600					
Client No.						
Drawing No.	ML1-JAI-EIA-ROUT_XX-DR-Y-05052					Rev P02
This drawing is not to be used in whole or in part other than for the intended purpose and project as defined on this drawing. Refer to the contract for full terms and conditions.						



- ### Legend
- Alignment**
- Tunnel
 - Station Locations
 - * Properties to be demolished



P02	21/6/22	Final Issue	JL	RH	RH	NC
Rev.	Date	Purpose of revision	Drawn	Check'd	Rev'd	Appr'd

JACOBS
IDOM

TII
Bonnegar Iompair Éireann
Transport Infrastructure Ireland

METROLINK

Drawing Title
Figure 5.3 Properties to be Demolished
Sheet 22 of 30

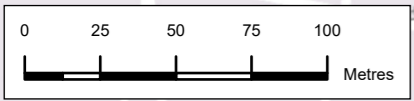
Drawing Status
FINAL

Scale @ A3
1:2,500 DO NOT SCALE

Jacobs No. 32108600

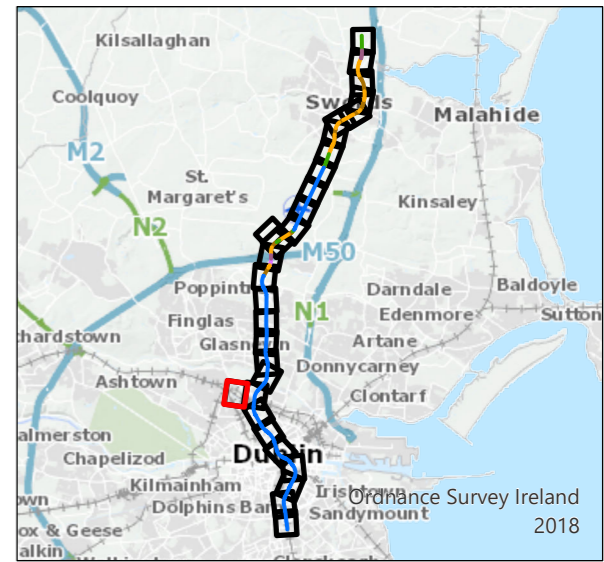
Drawing No. **ML1-JAI-EIA-ROUT_XX-DR-Y-05053** Rev **P02**

This drawing is not to be used in whole or in part other than for the intended purpose and project as defined in this drawing. Refer to the contract for full terms and conditions.

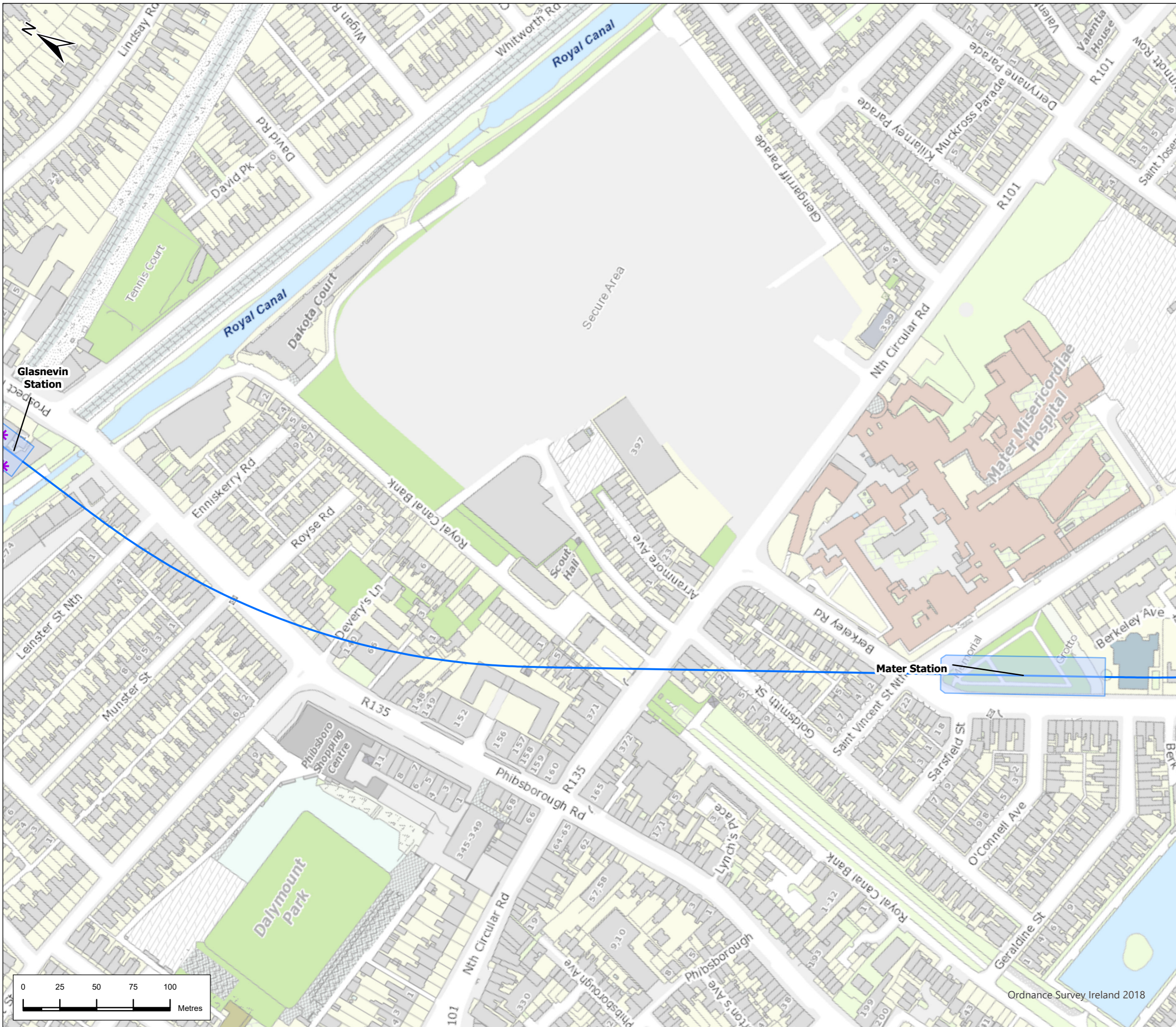




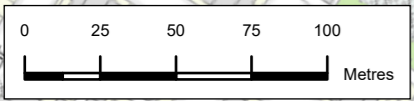
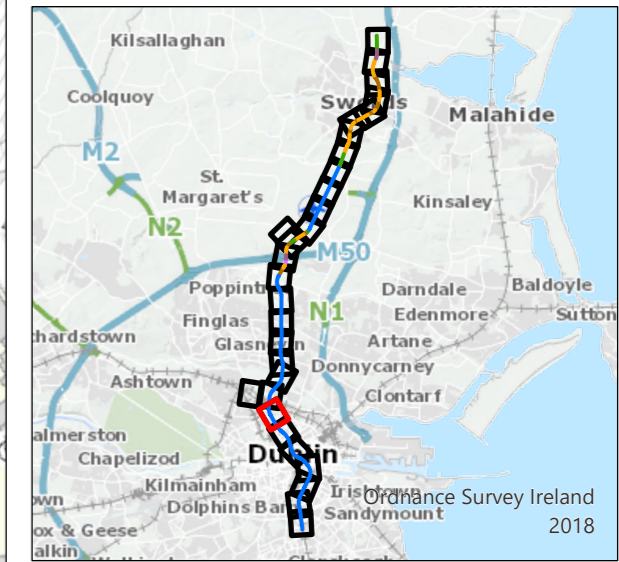
Legend



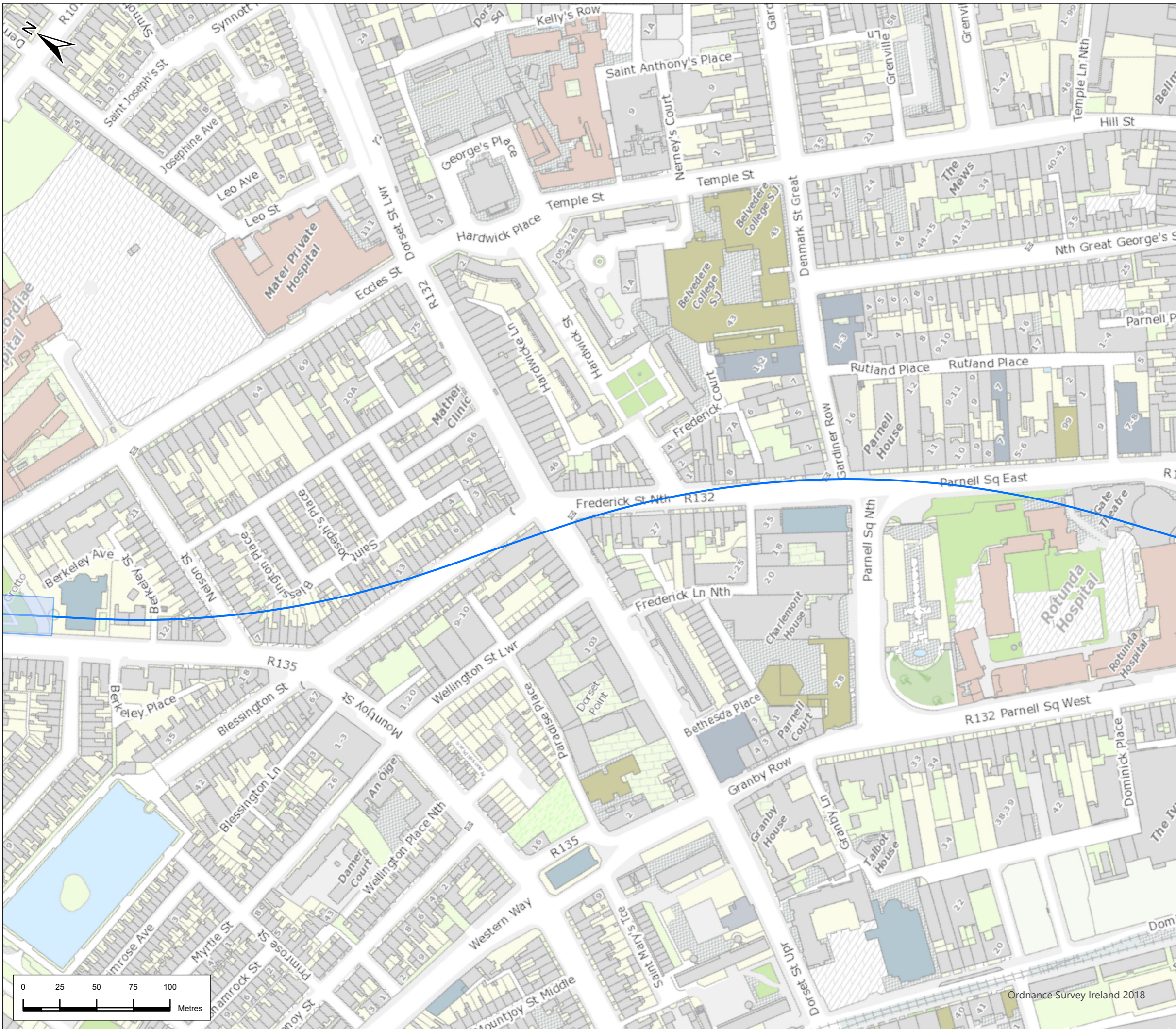
P02	21/6/22	Final Issue	JL	RH	RH	NC
Rev.	Date	Purpose of revision	Drawn	Check'd	Rev'd	Appr'd
		JACOBS IDOM				
Client		TII Bonnegar Iompair Éireann Transport Infrastructure Ireland				
Project		METROLINK				
Drawing Title		Figure 5.3 Properties to be Demolished Sheet 23 of 30				
Drawing Status		FINAL				
Scale @ A3	1:2,500	DO NOT SCALE				
Jacobs No.	32108600					
Client No.						
Drawing No.	ML1-JAI-EIA-ROUT_XX-DR-Y-05063				Rev	P02
This drawing is not to be used in whole or in part other than for the intended purpose and project as defined on this drawing. Refer to the contract for full terms and conditions.						



- ### Legend
- Alignment**
- Tunnel
 - Station Locations
 - * Properties to be demolished



P02	21/6/22	Final Issue	JL	RH	RH	NC
Rev.	Date	Purpose of revision	Drawn	Check'd	Rev'd	Appr'd
Client						
Project						
Drawing Title		METROLINK				
Drawing Status		Figure 5.3 Properties to be Demolished Sheet 24 of 30				
Scale @ A3		1:2,500		DO NOT SCALE		
Jacobs No.		32108600				
Client No.						
Drawing No.		ML1-JAI-EIA-ROUT_XX-DR-Y-05054				Rev P02

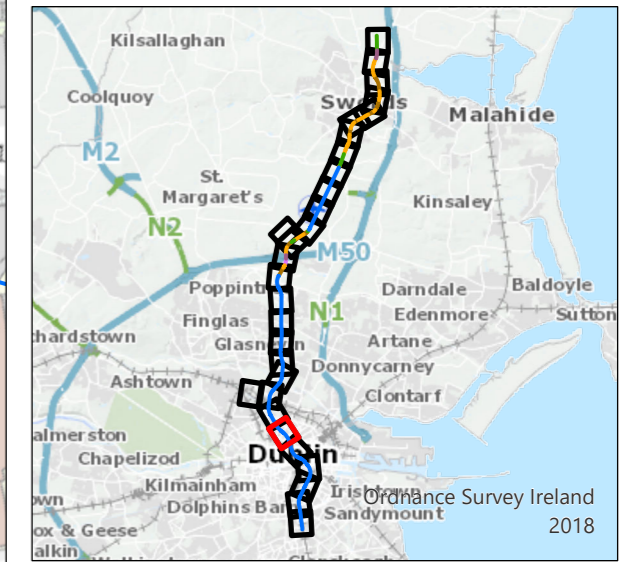


Legend

Alignment

 Tunnel

 Station Locations



P02	21/6/22	Final Issue	JL	RH	RH	NC
Rev.	Date	Purpose of revision	Drawn	Check'd	Rev'd	Appr'd



Drawing Title
Figure 5.3 Properties to be Demolished
 Sheet 25 of 30

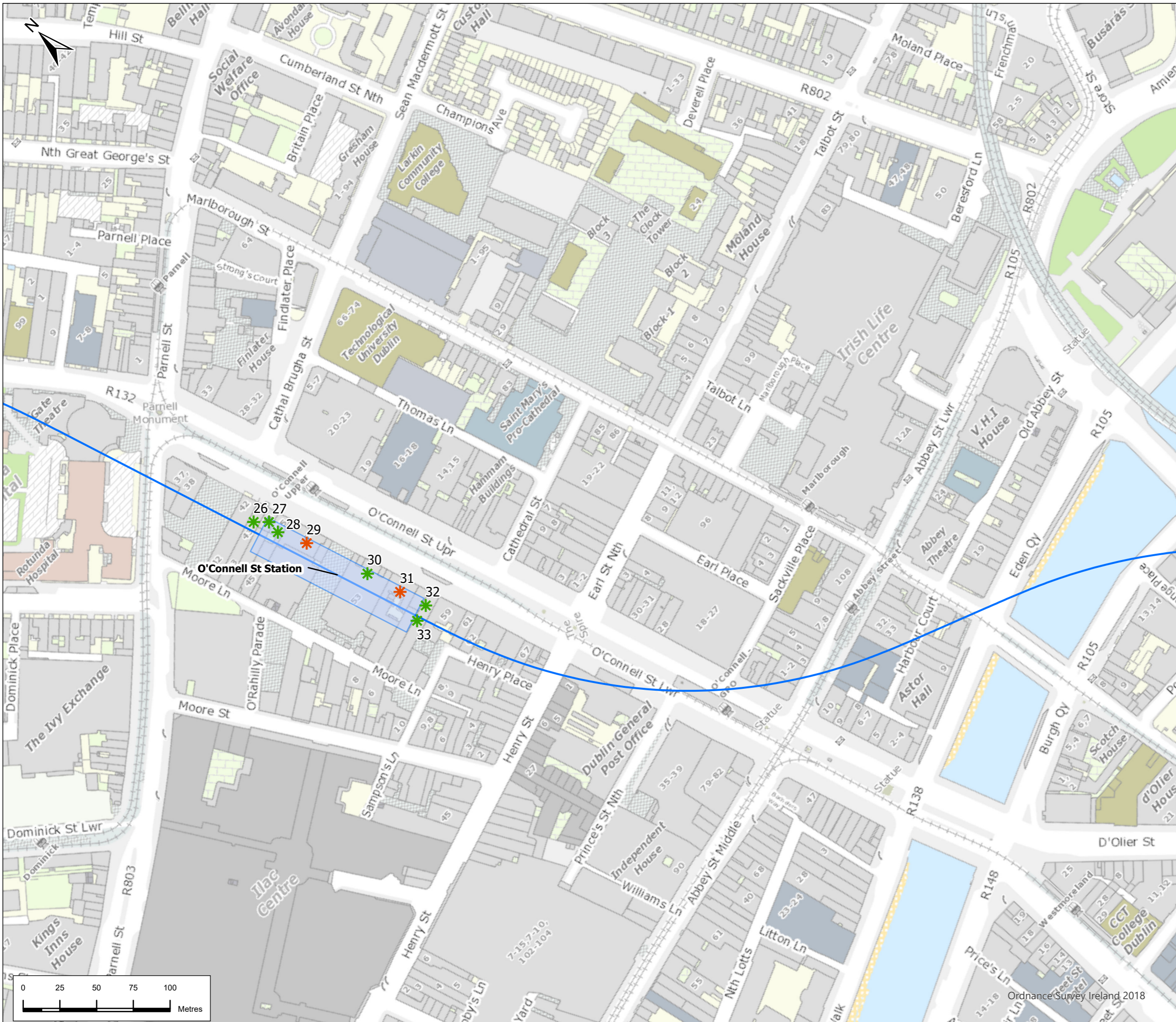
Drawing Status
FINAL

Scale @ A3
 1:2,500 DO NOT SCALE

Jacobs No. 32108600
 Client No.





Drawing No. **ML1-JAI-EIA-ROUT_XX-DR-Y-05055** Rev **P02**

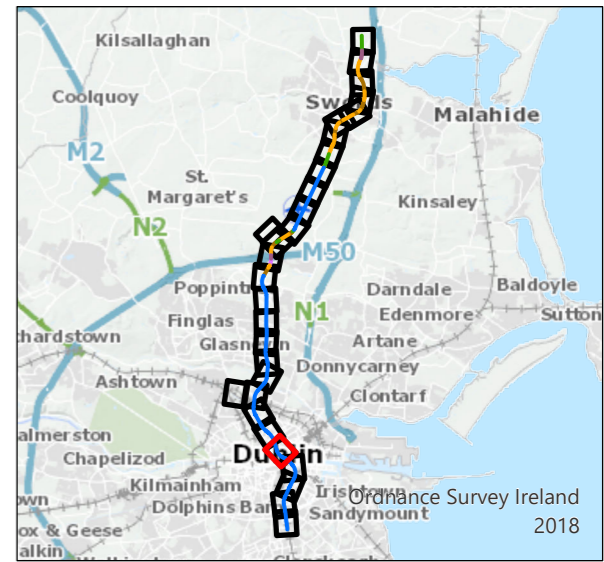
This drawing is not to be used in whole or in part other than for the intended purpose and project as defined in this drawing. Refer to the contract for full terms and conditions.



Legend

Alignment

-  Tunnel
-  Station Locations
-  Metrolink and Developer Delivered Scenarios - Commercial properties to be demolished
-  Metrolink and Developer Delivered Scenarios - Commercial properties to be partially demolished, maintained and supported



P02	21/6/22	Final Issue	JL	RH	RH	NC
Rev.	Date	Purpose of revision	Drawn	Check'd	Rev'd	Appr'd

JACOBS
IDOM

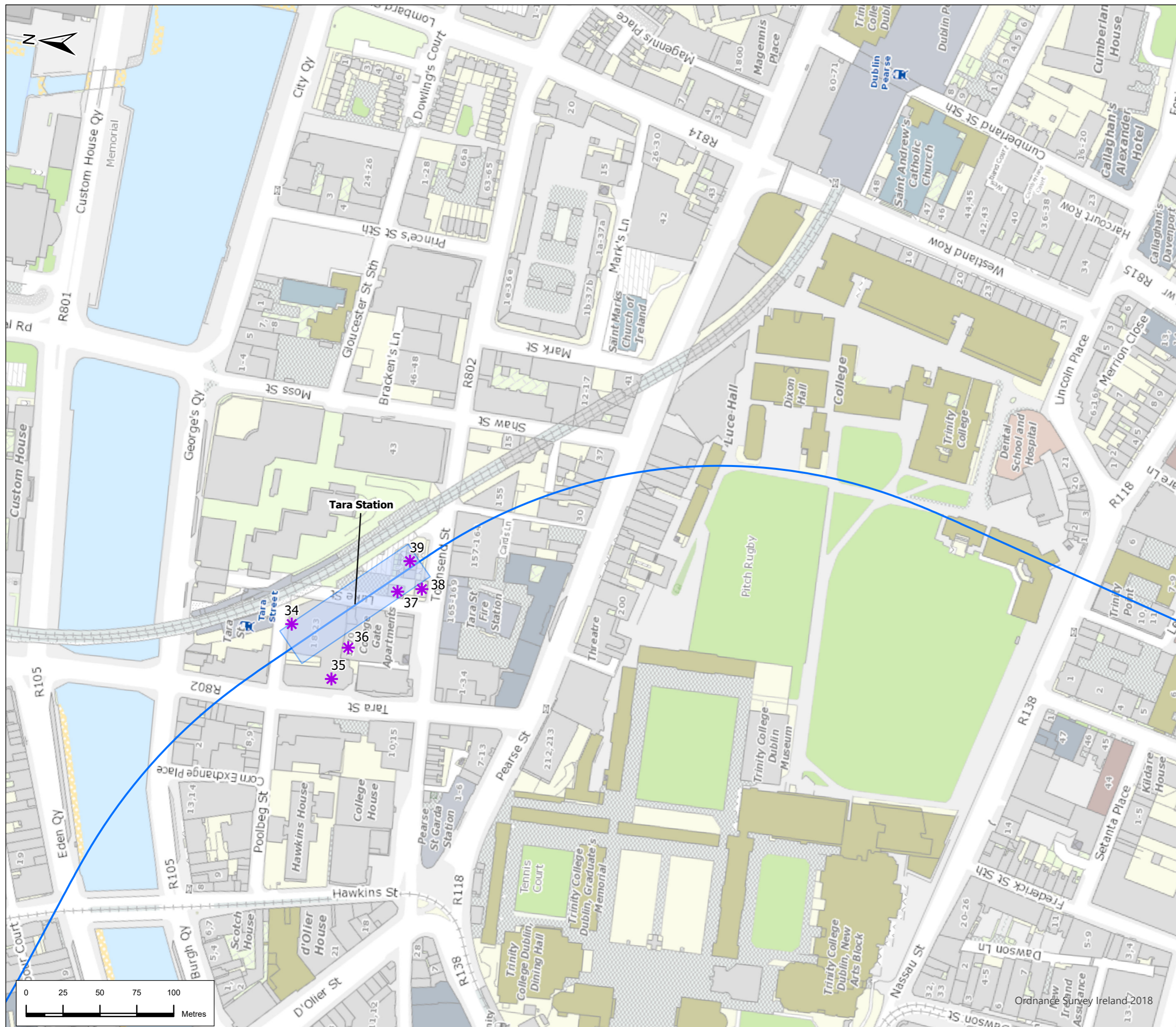
TII
Bonneagar Iompair Éireann
Transport Infrastructure Ireland

METROLINK

Figure 5.3 Properties to be Demolished
Sheet 26 of 30

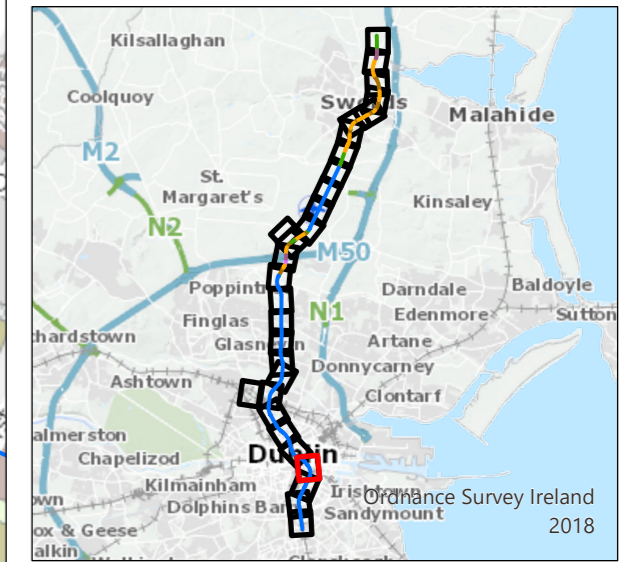
Drawing Status	FINAL	
Scale @ A3	1:2,500	DO NOT SCALE
Jacobs No.	32108600	
Client No.		
Drawing No.	ML1-JAI-EIA-ROUT_XX-DR-Y-05056	Rev P02

This drawing is not to be used in whole or in part other than for the intended purpose and project as defined on this drawing. Refer to the contract for full terms and conditions.



Legend

- Alignment**
- Tunnel
 - Station Locations
 - * Properties to be demolished



P02	21/6/22	Final Issue	JL	RH	RH	NC
Rev.	Date	Purpose of revision	Drawn	Check'd	Rev'd	Appr'd



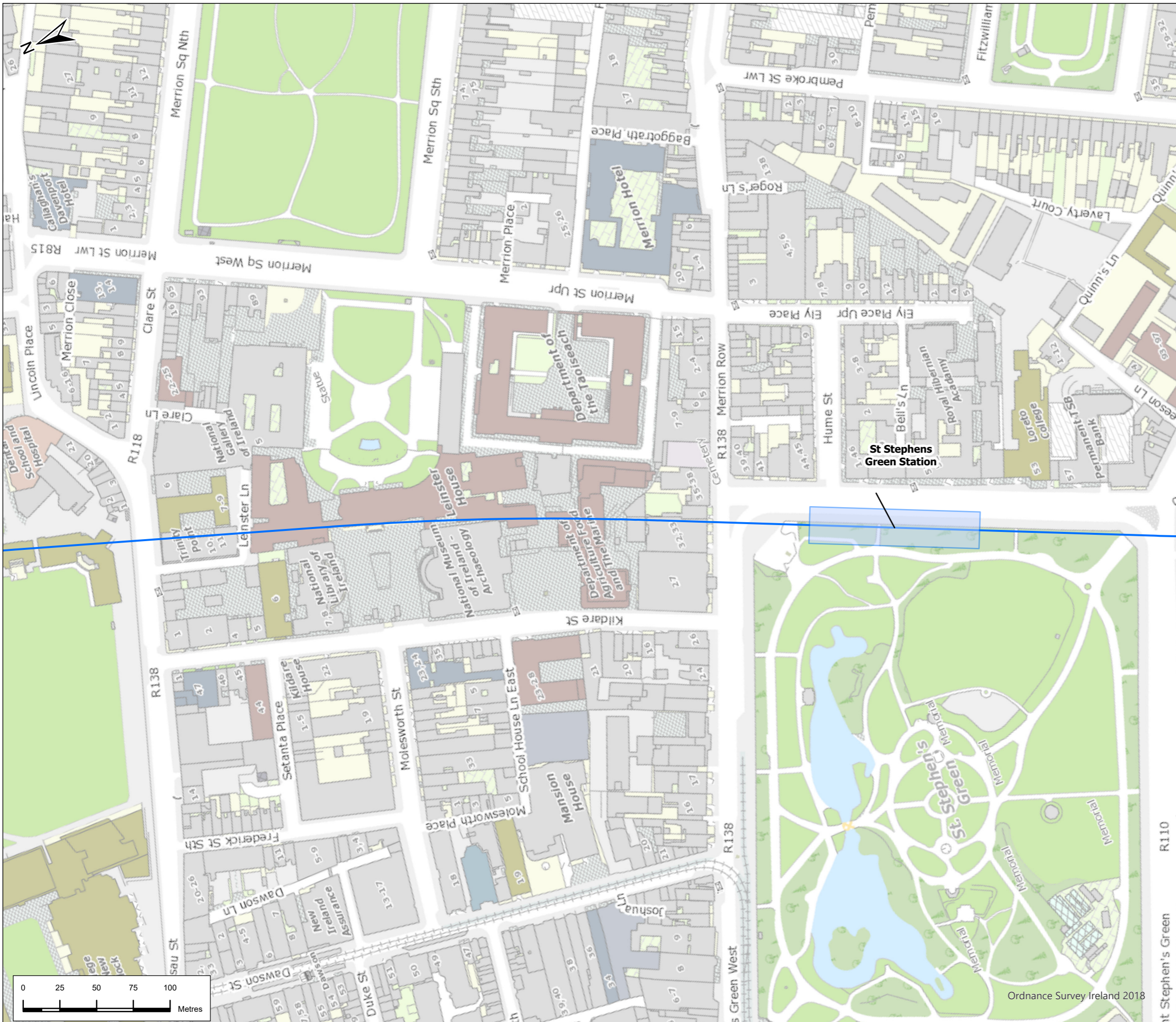
Client



Drawing Title
Figure 5.3 Properties to be Demolished
 Sheet 27 of 30

Drawing Status	FINAL	
Scale @ A3	1:2,500	DO NOT SCALE
JACOBS No.	32108600	
Client No.		
Drawing No.	ML1-JAI-EIA-ROUT_XX-DR-Y-05057	Rev P02

This drawing is not to be used in whole or in part other than for the intended purpose and project as defined on this drawing. Refer to the contract for full terms and conditions.

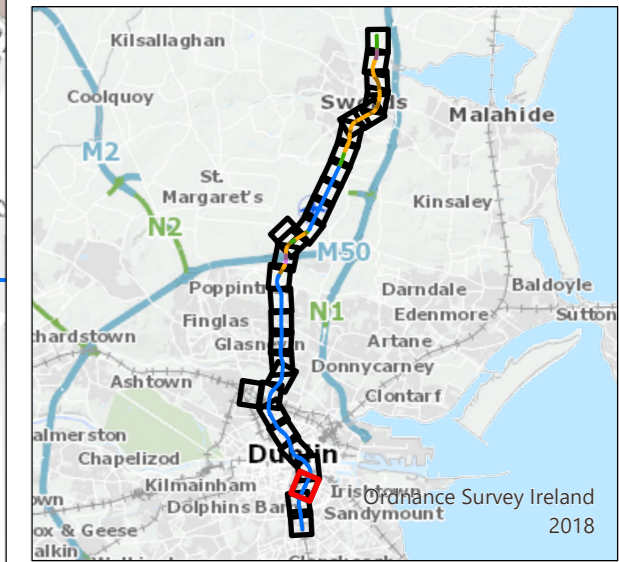


Legend

Alignment

— Tunnel

Station Locations



P02	21/6/22	Final Issue	JL	RH	RH	NC
Rev.	Date	Purpose of revision	Drawn	Check'd	Rev'd	Appr'd

JACOBS
IDOM

Client
TII
Bonnegar Iompair Éireann
Transport Infrastructure Ireland

Project
METROLINK

Drawing Title
**Figure 5.3 Properties to be Demolished
Sheet 28 of 30**

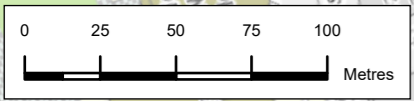
Drawing Status
FINAL

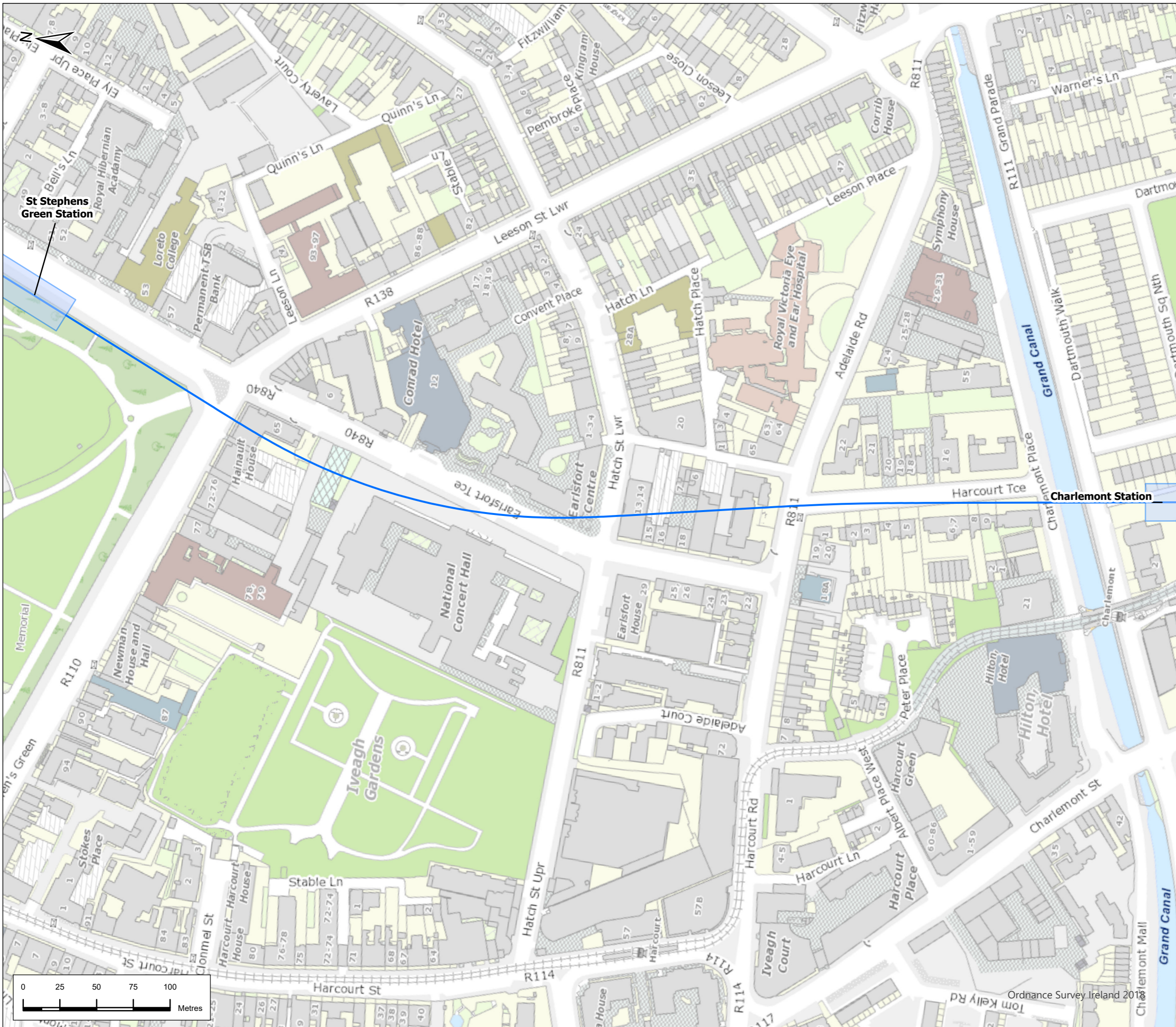
Scale @ A3
1:2,500
DO NOT SCALE

Jacobs No. 32108600
Client No.

Drawing No. **ML1-JAI-EIA-ROUT_XX-DR-Y-05058** Rev **P02**

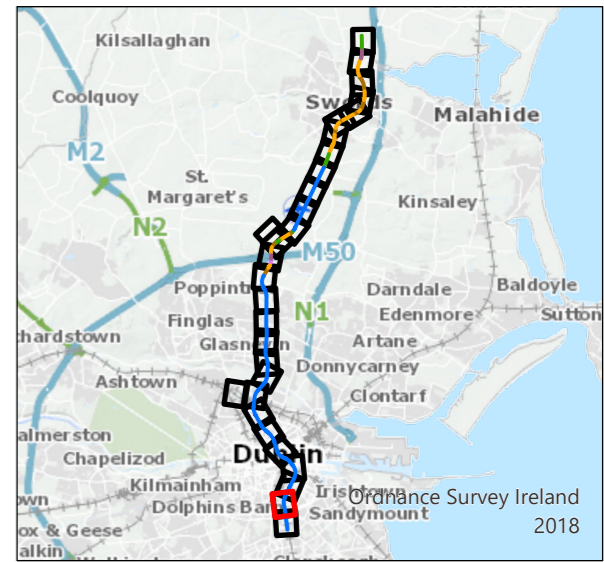
This drawing is not to be used in whole or in part other than for the intended purpose and project as defined on this drawing. Refer to the contract for full terms and conditions.





Legend

- Alignment
- Tunnel
 - Station Locations



P02	21/6/22	Final Issue	JL	RH	RH	NC
Rev.	Date	Purpose of revision	Drawn	Check'd	Rev'd	Appr'd

JACOBS
IDOM

TII
Bonneagar Iompair Éireann
Transport Infrastructure Ireland

METROLINK

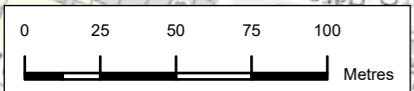
Figure 5.3 Properties to be Demolished
Sheet 29 of 30

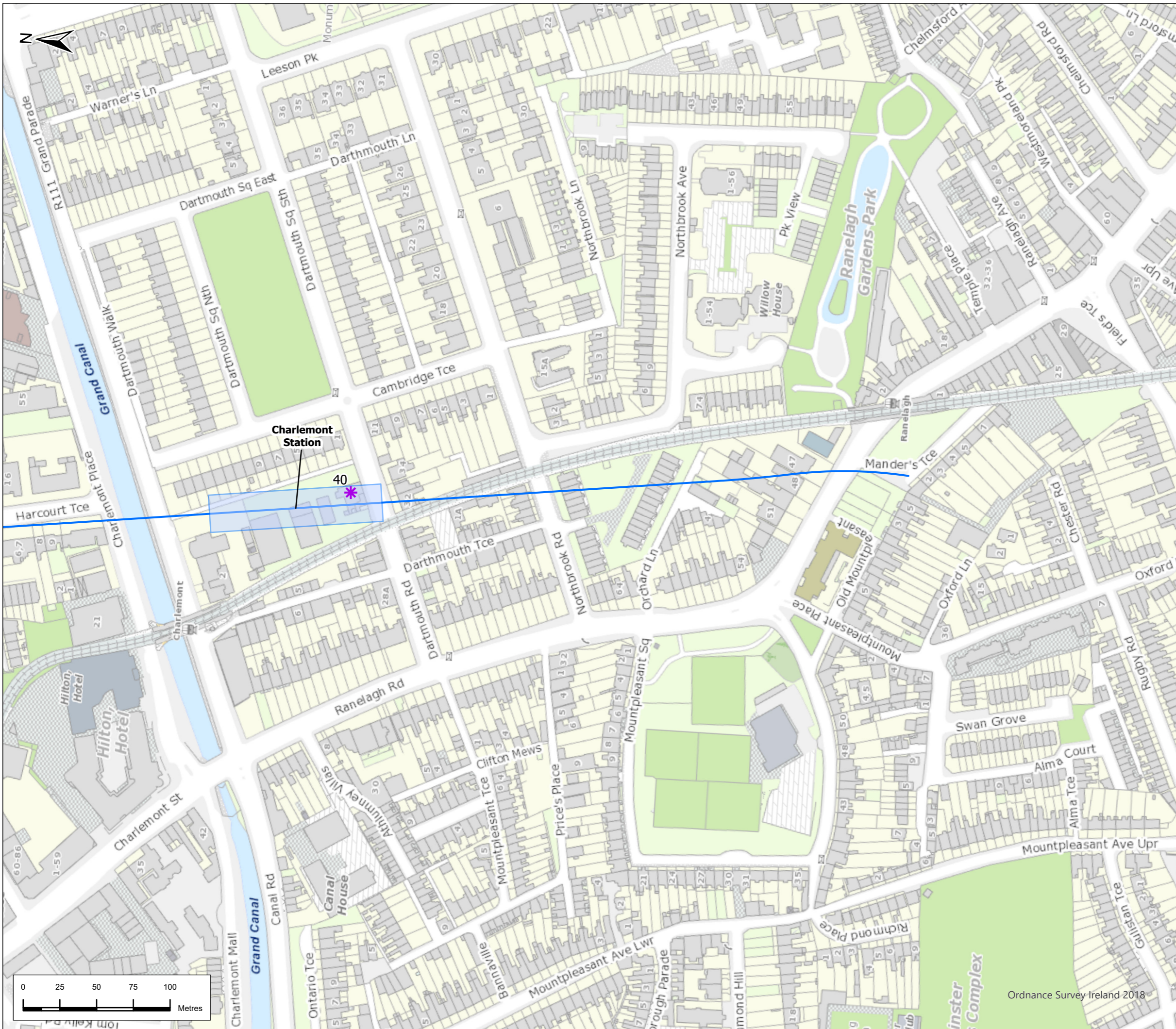
Drawing Status	FINAL	
Scale @ A3	1:2,500	DO NOT SCALE
Jacobs No.	32108600	
Client No.		
Drawing No.	ML1-JAI-EIA-ROUT_XX-DR-Y-05059	Rev P02

This drawing is not to be used in whole or in part other than for the intended purpose and project as defined on this drawing. Refer to the contract for full terms and conditions.

St Stephens Green Station




Charlemont Station

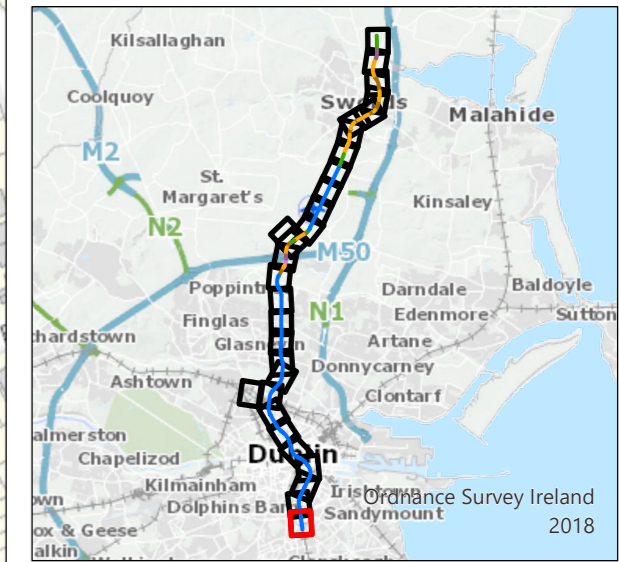




Legend

Alignment

-  Tunnel
-  Station Locations
-  Properties to be demolished



P02	21/6/22	Final Issue	JL	RH	RH	NC
Rev.	Date	Purpose of revision	Drawn	Check'd	Rev'd	Appr'd

JACOBS
IDOM

TII
Bonnegar Iompar Eireann
Transport Infrastructure Ireland

METROLINK

Drawing Title
**Figure 5.3 Properties to be Demolished
Sheet 30 of 30**

Drawing Status	FINAL	
Scale @ A3	1:2,500	DO NOT SCALE
Jacobs No.	32108600	
Client No.		
Drawing No.	ML1-JAI-EIA-ROUT_XX-DR-Y-05060	Rev P02

This drawing is not to be used in whole or in part other than for the intended purpose and project as defined in this drawing. Refer to the contract for full terms and conditions.